

**NOTICE!!**

**These documents have been scanned!**

**Do not place un-scanned documents beneath this notice!**

**Do not remove this notice from this file!**

GPO Jacket No. 560-102  
Print Order 61540  
Rise Business Services, LLC  
Job=AZ15 6/3/2019



Box Number= AZ15112



Claim Begin-End: AMC367196-AMC367207

**1 Initial Receipt**



AZ15112-7

AMC367050-AMC367287

**United States Department of the Interior**  
**Bureau of Land Management**  
 BUSINESS & SUPPORT SVCS DIV  
 222 N CENTRAL AVE  
 PHOENIX, AZ 85004 -2203  
 Phone: (602) 417-9200

Receipt	
No:	1155644

<b>Transaction #:</b> 1195092	
<b>Date of Transaction:</b> 09/22/2005	
<b>CUSTOMER:</b>	JACK TUCKER 745 N GILBERT RD STE 124 PMB 265 GILBERT, AZ 85234

ENTERED IN COMPUTER

*PS 11/14/05*

LINE #	QTY	DESCRIPTION	REMARKS	UNIT PRICE	TOTAL
1	12.00	LOCATABLE MINERALS / MINING CLAIMS-NEW, UNADJUDI, ONE OR MORE AUTH NO'S / NEW MINING CLAIM LOCATION FEE \$30 (1993) <b>CASES:</b> AMC367196/\$30.00, AMC367197/\$30.00, AMC367198/\$30.00, AMC367199/\$30.00, AMC367200/\$30.00, AMC367201/\$30.00, AMC367202/\$30.00, AMC367203/\$30.00, AMC367204/\$30.00, AMC367205/\$30.00, AMC367206/\$30.00, AMC367207/\$30.00		- n/a -	360.00
2	12.00	LOCATABLE MINERALS / MINING CLAIMS-NEW, UNADJUDI, ONE OR MORE AUTH NO'S / NEW MINING CLAIM SVC CHG \$10 (1930) <b>CASES:</b> AMC367196/\$10.00, AMC367197/\$10.00, AMC367198/\$10.00, AMC367199/\$10.00, AMC367200/\$10.00, AMC367201/\$10.00, AMC367202/\$10.00, AMC367203/\$10.00, AMC367204/\$10.00, AMC367205/\$10.00, AMC367206/\$10.00, AMC367207/\$10.00		- n/a -	120.00
3	12.00	LOCATABLE MINERALS / MINING CLAIMS-NEW, UNADJUDI, ONE OR MORE AUTH NO'S / NEW MINING CLM MAINT FEE \$125 (1993) <b>CASES:</b> AMC367196/\$125.00, AMC367197/\$125.00, AMC367198/\$125.00, AMC367199/\$125.00, AMC367200/\$125.00, AMC367201/\$125.00, AMC367202/\$125.00, AMC367203/\$125.00, AMC367204/\$125.00, AMC367205/\$125.00, AMC367206/\$125.00, AMC367207/\$125.00		<i>2006</i> - n/a -	1500.00

<b>TOTAL:</b>	<b>\$1,980.00</b>
---------------	-------------------

PAYMENT INFORMATION			
---------------------	--	--	--

1	AMOUNT:	\$1,980.00	POSTMARKED:	N/A
	TYPE:	CHECK	RECEIVED:	09/22/2005
	CHECK NO:	273		
	NAME:	TUCKER, JACK 745 N GILBERT RD STE 124 PMB 265 GILBERT AZ 85234		

REMARKS
---------

--

This receipt was generated by the automated BLM Collections and Billing System and is a paper representation of a portion of the official electronic record contained therein.

**NOTICE!!**

**These documents have been scanned!**

**Do not place un-scanned documents beneath this notice!**

**Do not remove this notice from this file!**

GPO Jacket No. 560-102  
Print Order 61540  
Rise Business Services, LLC  
Job=AZ15 6/3/2019



Box Number= AZ15112



Claim Begin-End: AMC367196-AMC367207

**2 Correspondence**



AZ15112-7

AMC367050-AMC367287



# United States Department of the Interior



BUREAU OF LAND MANAGEMENT  
 Arizona State Office  
 One North Central Avenue, Suite 800  
 Phoenix, Arizona 85004-4427  
[www.blm.gov/az/](http://www.blm.gov/az/)

OCT 21 2014

In Reply Refer To:  
 3800 (9310) PB  
 AMC365598, AMC367196,  
 AMC367868, AMC368804,  
 AMC369635

CERTIFIED MAIL - RETURN RECEIPT REQUESTED No. 7014 0150 0000 5423 2309

## DECISION

FRED W. MICHAEL  
 2170 NORTHERN AVE. # 1  
 KINGMAN, AZ 86409-2569

:  
 : This decision affects those claims shown AC 631  
 : in the block below. JAN 15 2015  
CLAIMS CLOSED PB

AMC365603, AMC365604, AMC367198, AMC367870, AMC368809, AMC369641  
 GREY BACK GOLD #2, #3; DRIPPING GOLD, STRIKE IT RICH, AUSSIES GOLD #6,  
 LUCKY GOLD

### MINING CLAIMS DECLARED FORFEIT

The mining claims listed above have been declared forfeit as of September 1, 2014, for failure to timely file the required maintenance fee payment or small miner's maintenance fee waiver (waiver).

Claimants are required to pay an annual non-refundable maintenance fee of \$155 per 20 acres or portion thereof, or submit a waiver, on or before September 1 of each year (in accordance with 43 Code of Federal Regulations (CFR) 1822.14, because September 1, 2014, fell on a holiday, the payment was due the next business day, September 2, 2014). These requirements were established by 30 U.S.C. 28f-1, as amended, and 43 CFR 3834 and 3835.

Our records do not show receipt of a maintenance fee payment or small miner waiver filed on or before the due date. Therefore, the claims listed above are forfeit.

### Reclamation Requirements

This decision does not relieve you of the liability for reclamation of all areas disturbed by your activities on lands covered by the subject mining claim(s) and/or site(s). After you complete the reclamation, you must notify the authorized officer of the appropriate surface managing agency so that the authorized officer may conduct a final site inspection and determine whether you may be released from liability. If you fail to reclaim the land to the satisfaction of the authorized officer, the surface management agency may cite you for noncompliance under its surface management regulations. For land administered by the

DD-11/26/14

Bureau of Land Management (BLM), if you fail to reclaim the land to the satisfaction of the authorized officer as required in 43 CFR Subpart 3809, BLM will issue an order of noncompliance under 43 CFR 3809.601(a). If you fail to comply with the non-compliance order, BLM may take further action under 43 CFR 3809.604. Failure to conduct reclamation is a prohibited act that may subject you to criminal penalties. See 43 CFR 3809.605(h) and 43 CFR 3809.700.

### Appeal Procedures

This decision may be appealed to the Interior Board of Land Appeals, Office of the Secretary, in accordance with the regulations contained in 43 CFR, Part 4, and the enclosed Form 1842-1. If an appeal is taken, your notice of appeal must be filed in this office (at the above address) within 30 days from receipt of this decision. The appellant has the burden of showing that the decision appealed from is in error.

If you wish to file a petition pursuant to regulation 43 CFR 4.21 (58 FR 4939, January 19, 1993) for a stay of the effectiveness of this decision during the time that your appeal is being reviewed by the Board, the petition for a stay must accompany your notice of appeal. A petition for a stay is required to show sufficient justification based on the standards listed below. Copies of the notice of appeal and petition for a stay **must** also be submitted to each party named in this decision and to the Interior Board of Land Appeals and to the appropriate Office of the Solicitor (see 43 CFR 4.413) at the same time the original documents are filed with this office. If you request a stay, you have the burden of proof to demonstrate that a stay should be granted.

### Standards for Obtaining a Stay

Except as otherwise provided by law or other pertinent regulation, a petition for a stay of a decision pending appeal shall show sufficient justification based on the following standards:

- (1) The relative harm to the parties if the stay is granted or denied,
- (2) The likelihood of the appellant's success on the merits,
- (3) The likelihood of immediate and irreparable harm if the stay is not granted, and
- (4) Whether the public interest favors granting the stay.

Please include your AMC serial number(s) on all correspondence. If additional information is required, please call Pauline Brown at 602-417-9360.

Sincerely,



Rebecca Heick  
Acting Deputy State Director  
Division of Lands and Minerals

Enclosure(s)

SENDER: COMPLETE THIS SECTION	COMPLETE THIS SECTION ON DELIVERY
<ul style="list-style-type: none"> <li>■ Complete items 1, 2, and 3. Also complete item 4 if Restricted Delivery is desired.</li> <li>■ Print your name and address on the reverse so that we can return the card to you.</li> <li>■ Attach this card to the back of the mailpiece, or on the front if space permits.</li> </ul>	<p>A. Signature <input type="checkbox"/> Agent <input type="checkbox"/> Addressee</p> <p>B. Received by (Printed Name) <input type="checkbox"/> Agent <input type="checkbox"/> Addressee</p> <p>G. Date of Delivery</p>
<p>1. Article Addressed to:</p> <p>FRED W. MICHAEL          2170 NORTHERN AVE. # 1          KINGMAN AZ 86409-2569          9310/PB/AMC365598/367196/          367868/368804/369635</p>	<p>D. Is delivery address different from item 1? <input type="checkbox"/> Yes <input type="checkbox"/> No</p> <p>If YES, enter delivery address below:</p> <p>2004 OCT 29 P 3:00</p> <p>PHOENIX, ARIZONA</p> <p>3. Service Type</p> <p><input checked="" type="checkbox"/> Certified Mail <input type="checkbox"/> Express Mail</p> <p><input type="checkbox"/> Registered <input type="checkbox"/> Return Receipt for Merchandise</p> <p><input type="checkbox"/> Insured Mail <input type="checkbox"/> C.O.D.</p> <p>4. Restricted Delivery? (Extra Fee) <input type="checkbox"/> Yes</p>
<p>2. Article Number (Transfer from service label) 7014 0150 0000 5423 2309</p>	
<p>PS Form 3811, February 2004 Domestic Return Receipt 102595-02-M-1540</p>	

UNITED STATES POSTAL SERVICE  
 27 OCT '14

First-Class Mail  
 Postage & Fees Paid  
 USPS  
 Permit No. G-10

• Sender: Please print your name, address, and ZIP+4 in this box •

U.S. DEPARTMENT OF THE INTERIOR  
 BUREAU OF LAND MANAGEMENT  
 ARIZONA STATE OFFICE  
 ONE NORTH CENTRAL AVENUE, SUITE 800  
 PHOENIX, AZ 85004-4427

442700

[English](#)

[Customer Service](#)

[USPS Mobile](#)

[Register / Sign In](#)



Search USPS.com or Track Packages

[Quick Tools](#)

[Ship a Package](#)

[Send Mail](#)

[Manage Your Mail](#)

[Shop](#)

[Business Solutions](#)

# USPS Tracking™



**Customer Service >**  
Have questions? We're here to help.

Tracking Number: **70140150000054232309**

## Product & Tracking Information

**Postal Product:**

**Features:**  
Certified Mail™

<b>October 27, 2014 , 11:35 am</b>	<b>Delivered</b>	<b>KINGMAN, AZ 86409</b>

Your item was delivered at 11:35 am on October 27, 2014 in KINGMAN, AZ 86409

<b>October 26, 2014 , 7:31 pm</b>	<b>Departed USPS Facility</b>	<b>PHOENIX, AZ 85026</b>
<b>October 24, 2014 , 7:18 pm</b>	<b>Arrived at USPS Facility</b>	<b>PHOENIX, AZ 85026</b>

## Available Actions

[Text Updates](#)

[Email Updates](#)

[Return Receipt After Mailing](#)

## Track Another Package

Tracking (or receipt) number

[Track It](#)

**LEGAL**

- [Privacy Policy >](#)
- [Terms of Use >](#)
- [FOIA >](#)
- [No FEAR Act EEO Data >](#)

**ON USPS.COM**

- [Government Services >](#)
- [Buy Stamps & Shop >](#)
- [Print a Label with Postage >](#)
- [Customer Service >](#)
- [Delivering Solutions to the Last Mile >](#)
- [Site Index >](#)

**ON ABOUT.USPS.COM**

- [About USPS Home >](#)
- [Newsroom >](#)
- [USPS Service Alerts >](#)
- [Forms & Publications >](#)
- [Careers >](#)

**OTHER USPS SITES**

- [Business Customer Gateway >](#)
- [Postal Inspectors >](#)
- [Inspector General >](#)
- [Postal Explorer >](#)
- [National Postal Museum >](#)



Copyright © 2014 USPS. All Rights Reserved



**DEPARTMENT OF THE INTERIOR  
BUREAU OF LAND MANAGEMENT  
MINING CLAIMS**

**(LIVE) Serial Register Page**

Page 1 of 1

Run Date/Time: 01/15/2015 01:33 PM

**01 10-21-1976;090STAT0090;43USC1744**  
**Case Type 384201: PLACER CLAIM**  
**Claim Name: GREY BACK GOLD #2**  
**Commodity :**  
**Case Disposition: CLOSED**  
**Required Maintenance Fee: \$1,240.00**

**Total Acres**  
**160.000**

**Serial Number**  
**AMC365603**  
**Lead File Number**  
**AMC365598**

Name & Address	Int Rel
MICHAEL FRED W 2170 NORTHERN AVE # 1 KINGMAN, AZ 86409-2569	CLAIMANT

Mer Twp	Rng	Sec	Quadrant	District/Field Office	County	
14	0130N	0100W	010	NE	KINGMAN FO	YAVAPAI

Act Date	Code	Action	Action Remarks	Receipt Number
02/28/2005	403	LOCATION DATE		
05/19/2005	395	RECORDATION NOTICE RECD	1	1079582
08/21/2013	483	SMALL MINER CERT FILED	2014	
08/21/2013	480	EVID OF ASSMT FILED	2013	2861812
08/27/2012	483	SMALL MINER CERT FILED	2013	
12/31/2012	480	EVID OF ASSMT FILED	2012	2716860
08/24/2012	480	EVID OF ASSMT FILED	2012	2642078
08/25/2011	682	MAINTENANCE FEE/\$140	2012	2414892
08/24/2010	682	MAINTENANCE FEE/\$140	2011	2198414
08/18/2009	682	MAINTENANCE FEE/\$140	2010	1980419
08/29/2008	582	MAINTENANCE FEE/\$125	2009	1775034
08/17/2007	582	MAINTENANCE FEE/\$125	2008	1546897
08/22/2006	582	MAINTENANCE FEE/\$125	2007	1342015
08/23/2005	483	SMALL MINER CERT FILED	2006	
08/23/2005	480	EVID OF ASSMT FILED	2005	1138260
05/19/2005	484	LOCATION YEAR / MAINTENANCE	2005	1079582
10/21/2014	393	DECISION/NOTICE ISSUED	NO 2015 FILING	
09/01/2014	631	CLAIM ABANDONED/FORFEITED	NO 2015 FILING	
07/18/2014	393	DECISION/NOTICE ISSUED	PROOF OF DISCOVERY REQ	
04/25/2006	669	LAND STATUS CHECKED		
01/19/2006	396	TRF OF INTEREST FILED	MCALLISTER LUCILLE	1218687
07/29/2005	396	TRF OF INTEREST FILED	ANTELL LISA	1119343
07/29/2005	396	TRF OF INTEREST FILED	TUCKER JENIFER	1119343
07/29/2005	396	TRF OF INTEREST FILED	TUCKER MIKE	1119343
07/29/2005	396	TRF OF INTEREST FILED	TUCKER LISA	1119343
07/29/2005	396	TRF OF INTEREST FILED	TUCKER JACK	1119343
07/29/2005	396	TRF OF INTEREST FILED	TUCKER PAUL	1119343
07/29/2005	396	TRF OF INTEREST FILED	MCALLISTER STEVE	1119343
05/19/2005	501	ACCT ADV IN LEAD FILE	AMC365598;	

Line Nr Remarks

**NO WARRANTY IS MADE BY BLM  
FOR USE OF THE DATA FOR  
PURPOSES NOT INTENDED BY BLM**

DEPARTMENT OF THE INTERIOR  
BUREAU OF LAND MANAGEMENT  
MINING CLAIMS

Run Date/Time: 01/15/2015 01:33 PM

(LIVE) Serial Register Page

Page 2 of 2

NO WARRANTY IS MADE BY BLM  
FOR USE OF THE DATA FOR  
PURPOSES NOT INTENDED BY BLM

**DEPARTMENT OF THE INTERIOR  
BUREAU OF LAND MANAGEMENT  
MINING CLAIMS**

**(LIVE) Serial Register Page**

Run Date/Time: 01/15/2015 01:21 PM

**1 10-21-1976;090STAT0090;43USC1744**  
**Case Type 384201: PLACER CLAIM**  
**Claim Name: GREY BACK GOLD #3**  
**Commodity :**  
**Case Disposition: CLOSED**  
**Required Maintenance Fee: \$1,240.00**

**Total Acres**  
**160.000**

**Serial Number**  
**AMC365604**  
**Lead File Number**  
**AMC365598**

Owner Name & Address	Int Rel
MICHAEL FRED W 2170 NORTHERN AVE # 1 KINGMAN, AZ 86409-2569	CLAIMANT

Mer Twp	Rng	Sec	Quadrant	District/Field Office	County
14	0130N	0100W	009 SE	KINGMAN FO	YAVAPAI

Act Date	Code	Action	Action Remarks	Receipt Number
12/28/2005	403	LOCATION DATE		
05/19/2005	395	RECORDATION NOTICE RECD	1	1079582
08/21/2013	483	SMALL MINER CERT FILED	2014	
08/21/2013	480	EVID OF ASSMT FILED	2013	2861812
08/27/2012	483	SMALL MINER CERT FILED	2013	
12/31/2012	480	EVID OF ASSMT FILED	2012	2716860
08/24/2012	480	EVID OF ASSMT FILED	2012	2642078
08/25/2011	682	MAINTENANCE FEE/\$140	2012	2414892
08/24/2010	682	MAINTENANCE FEE/\$140	2011	2198414
08/18/2009	682	MAINTENANCE FEE/\$140	2010	1980419
08/29/2008	582	MAINTENANCE FEE/\$125	2009	1775034
08/17/2007	582	MAINTENANCE FEE/\$125	2008	1546897
08/22/2006	582	MAINTENANCE FEE/\$125	2007	1342015
08/23/2005	483	SMALL MINER CERT FILED	2006	
08/23/2005	480	EVID OF ASSMT FILED	2005	1138260
05/19/2005	484	LOCATION YEAR / MAINTENANCE	2005	1079582
10/21/2014	393	DECISION/NOTICE ISSUED	NO 2015 FILING	
09/01/2014	631	CLAIM ABANDONED/FORFEITED	NO 2015 FILING	
07/18/2014	393	DECISION/NOTICE ISSUED	PROOF OF DISCOVERY REQ	
04/25/2006	669	LAND STATUS CHECKED		
12/29/2005	396	TRF OF INTEREST FILED	MCALLISTER LUCILLE	1209093
07/29/2005	396	TRF OF INTEREST FILED	ANTELL LISA	1119343
07/29/2005	396	TRF OF INTEREST FILED	TUCKER JENIFER	1119343
07/29/2005	396	TRF OF INTEREST FILED	TUCKER MIKE	1119343
07/29/2005	396	TRF OF INTEREST FILED	TUCKER LISA	1119343
07/29/2005	396	TRF OF INTEREST FILED	TUCKER JACK	1119343
07/29/2005	396	TRF OF INTEREST FILED	TUCKER PAUL	1119343
07/29/2005	396	TRF OF INTEREST FILED	MCALLISTER STEVE	1119343
05/19/2005	501	ACCT ADV IN LEAD FILE	AMC365598;	

Line Nr Remarks

**NO WARRANTY IS MADE BY BLM  
FOR USE OF THE DATA FOR  
PURPOSES NOT INTENDED BY BLM**

**DEPARTMENT OF THE INTERIOR  
BUREAU OF LAND MANAGEMENT  
MINING CLAIMS**

Run Date/Time: 01/15/2015 01:21 PM

**(LIVE) Serial Register Page**

Page 2 of 1

**NO WARRANTY IS MADE BY BLM  
FOR USE OF THE DATA FOR  
PURPOSES NOT INTENDED BY BLM**

**DEPARTMENT OF THE INTERIOR  
BUREAU OF LAND MANAGEMENT  
MINING CLAIMS**

**(LIVE) Serial Register Page**

Run Date/Time: 01/15/2015 01:21 PM

Claim ID: 10-21-1976;090STAT0090;43USC1744

Case Type: 384201: PLACER CLAIM

Claim Name: DRIPPING GOLD

Commodity :

Case Disposition: CLOSED

Required Maintenance Fee: \$1,240.00

Total Acres  
160.000

Serial Number  
AMC367198  
Lead File Number  
AMC367196

Name & Address	Int Rel
MICHAEL FRED W 2170 NORTHERN AVE # 1 KINGMAN, AZ 86409-2569	CLAIMANT

Mer Twp Rng Sec	Quadrant	District/Field Office	County
14 0060N 0050W 012	SW	HASSAYAMPA FO	MARICOPA

Act Date	Code	Action	Action Remarks	Receipt Number
09/01/2005	403	LOCATION DATE		
09/22/2005	395	RECORDATION NOTICE RECD	\$30.00;1	1155644
08/21/2013	483	SMALL MINER CERT FILED	2014	
08/21/2013	480	EVID OF ASSMT FILED	2013	2861812
08/27/2012	483	SMALL MINER CERT FILED	2013	
12/31/2012	480	EVID OF ASSMT FILED	2012	2716860
08/24/2012	480	EVID OF ASSMT FILED	2012	2642078
08/25/2011	682	MAINTENANCE FEE/\$140	2012	2414892
08/24/2010	682	MAINTENANCE FEE/\$140	2011	2198414
08/18/2009	682	MAINTENANCE FEE/\$140	2010	1980419
08/29/2008	582	MAINTENANCE FEE/\$125	2009	1775034
08/17/2007	582	MAINTENANCE FEE/\$125	2008	1546897
08/22/2006	582	MAINTENANCE FEE/\$125	2007	1342015
09/22/2005	484	LOCATION YEAR / MAINTENANCE	2006	1155644
10/21/2014	393	DECISION/NOTICE ISSUED	NO 2015 FILING	
09/01/2014	631	CLAIM ABANDONED/FORFEITED	NO 2015 FILING	
07/18/2014	393	DECISION/NOTICE ISSUED	PROOF OF DISCOVERY REQ	
07/22/2010	669	LAND STATUS CHECKED		
12/29/2005	396	TRF OF INTEREST FILED	TUCKER LISA	1209093
12/29/2005	396	TRF OF INTEREST FILED	MCALLISTER STEVE	1209093
12/29/2005	396	TRF OF INTEREST FILED	TUCKER MIKE	1209093
12/29/2005	396	TRF OF INTEREST FILED	BROWN PENNY	1209093
12/29/2005	396	TRF OF INTEREST FILED	TUCKER PAUL	1209093
12/29/2005	396	TRF OF INTEREST FILED	CREPEZZI ANTHONY	1209093
12/29/2005	396	TRF OF INTEREST FILED	TUCKER JACK	1209093
12/29/2005	396	TRF OF INTEREST FILED	TUCKER LISA H	1209093
09/22/2005	501	ACCT ADV IN LEAD FILE	AMC367196;	

Line Nr Remarks

**NO WARRANTY IS MADE BY BLM  
FOR USE OF THE DATA FOR  
PURPOSES NOT INTENDED BY BLM**

**DEPARTMENT OF THE INTERIOR  
BUREAU OF LAND MANAGEMENT  
MINING CLAIMS**

**(LIVE) Serial Register Page**

Run Date/Time: 01/15/2015 01:22 PM

**11 10-21-1976;090STAT0090;43USC1744**  
**Case Type 384201: PLACER CLAIM**  
**Claim Name: STRIKE IT RICH**  
**Commodity :**  
**Case Disposition: CLOSED**  
**Required Maintenance Fee: \$1,240.00**

**Total Acres  
160.000**

**Serial Number  
AMC367870**  
**Lead File Number  
AMC367868**

Name & Address	Int Rel
MICHAEL FRED W 2170 NORTHERN AVE # 1 KINGMAN, AZ 86409-2569	CLAIMANT

Mer Twp Rng Sec	Quadrant	District/Field Office	County
14 0060N 0060W 034	SE	HASSAYAMPA FO	MARICOPA

Act Date	Code	Action	Action Remarks	Receipt Number
09/15/2005	403	LOCATION DATE		
11/09/2005	395	RECORDATION NOTICE RECD	1	1181959
08/21/2013	483	SMALL MINER CERT FILED	2014	
08/21/2013	480	EVID OF ASSMT FILED	2013	2861812
08/27/2012	483	SMALL MINER CERT FILED	2013	
12/31/2012	480	EVID OF ASSMT FILED	2012	2716860
08/24/2012	480	EVID OF ASSMT FILED	2012	2642078
08/25/2011	682	MAINTENANCE FEE/\$140	2012	2414892
08/24/2010	682	MAINTENANCE FEE/\$140	2011	2198414
08/18/2009	682	MAINTENANCE FEE/\$140	2010	1980419
08/29/2008	582	MAINTENANCE FEE/\$125	2009	1775034
08/17/2007	582	MAINTENANCE FEE/\$125	2008	1546897
08/22/2006	582	MAINTENANCE FEE/\$125	2007	1342015
11/09/2005	484	LOCATION YEAR / MAINTENANCE	2006	1181959
10/21/2014	393	DECISION/NOTICE ISSUED	NO 2015 FILING	
09/01/2014	631	CLAIM ABANDONED/FORFEITED	NO 2015 FILING	
07/18/2014	393	DECISION/NOTICE ISSUED	PROOF OF DISCOVERY REQ	
04/17/2006	669	LAND STATUS CHECKED		
12/29/2005	396	TRF OF INTEREST FILED	TUCKER JACK	1209093
12/29/2005	396	TRF OF INTEREST FILED	CREPEZZI PENNY	1209093
12/29/2005	396	TRF OF INTEREST FILED	TUCKER MIKE	1209093
12/29/2005	396	TRF OF INTEREST FILED	ANTELL LISA	1209093
12/29/2005	396	TRF OF INTEREST FILED	TUCKER PAUL	1209093
12/29/2005	396	TRF OF INTEREST FILED	CREPEZZI ANTHONY	1209093
12/29/2005	396	TRF OF INTEREST FILED	MCALLISTER STEVE	1209093
12/29/2005	396	TRF OF INTEREST FILED	TUCKER JENI	1209093
11/09/2005	501	ACCT ADV IN LEAD FILE	AMC367868;	

Line Nr Remarks

**NO WARRANTY IS MADE BY BLM  
FOR USE OF THE DATA FOR  
PURPOSES NOT INTENDED BY BLM**

**DEPARTMENT OF THE INTERIOR  
BUREAU OF LAND MANAGEMENT  
MINING CLAIMS**

**(LIVE) Serial Register Page**

Page 1 of 1

Run Date/Time: 01/15/2015 01:22 PM

**M 10-21-1976;090STAT0090;43USC1744**  
**Case Type 384201: PLACER CLAIM**  
**Claim Name: AUSSIES GOLD #6**  
**Commodity :**  
**Case Disposition: CLOSED**  
**Required Maintenance Fee: \$1,240.00**

**Total Acres**  
**160.000**

**Serial Number**  
**AMC368809**  
**Lead File Number**  
**AMC368804**

Name & Address	Int Rel
MICHAEL FRED W 2170 NORTHERN AVE # 1 KINGMAN, AZ 86409-2569	CLAIMANT

Mer Twp Rng Sec	Quadrant	District/Field Office	County
14 0140N 0190W 014	SW	LAKE HAVASU FO	MOHAVE

Act Date	Code	Action	Action Remarks	Receipt Number
10/06/2005	403	LOCATION DATE		
12/22/2005	395	RECORDATION NOTICE RECD	1	1206575
08/21/2013	483	SMALL MINER CERT FILED	2014	
08/21/2013	480	EVID OF ASSMT FILED	2013	2861812
08/27/2012	483	SMALL MINER CERT FILED	2013	
12/31/2012	480	EVID OF ASSMT FILED	2012	2716860
08/24/2012	480	EVID OF ASSMT FILED	2012	2642078
08/25/2011	682	MAINTENANCE FEE/\$140	2012	2414892
08/24/2010	682	MAINTENANCE FEE/\$140	2011	2198414
08/18/2009	682	MAINTENANCE FEE/\$140	2010	1980419
08/29/2008	582	MAINTENANCE FEE/\$125	2009	1775034
08/17/2007	582	MAINTENANCE FEE/\$125	2008	1546897
08/23/2006	582	MAINTENANCE FEE/\$125	2007	1341987
12/22/2005	484	LOCATION YEAR / MAINTENANCE	2006	1206575
10/21/2014	393	DECISION/NOTICE ISSUED	NO 2015 FILING	
09/01/2014	631	CLAIM ABANDONED/FORFEITED	NO 2015 FILING	
07/18/2014	393	DECISION/NOTICE ISSUED	PROOF OF DISCOVERY REQ	
03/12/2007	188	DECISION VACATED	12/18/2006	
01/18/2007	120	APPEAL FILED	IBLA 2007-110	
12/18/2006	393	DECISION/NOTICE ISSUED	REQ NOT MET	
01/23/2006	669	LAND STATUS CHECKED		
12/29/2005	396	TRF OF INTEREST FILED	CREPEZZI ANTHONY	1209093
12/29/2005	396	TRF OF INTEREST FILED	MCALLISTER STEVE	1209093
12/29/2005	396	TRF OF INTEREST FILED	CREPEZZI PENNY	1209093
12/29/2005	396	TRF OF INTEREST FILED	TUCKER JACK	1209093
12/29/2005	396	TRF OF INTEREST FILED	BROWN JASON	1209093
12/29/2005	396	TRF OF INTEREST FILED	TUCKER MIKE	1209093
12/29/2005	396	TRF OF INTEREST FILED	BROWN ADAM	1209093
12/29/2005	396	TRF OF INTEREST FILED	TUCKER LISA	1209093
12/22/2005	501	ACCT ADV IN LEAD FILE	AMC368804;	

**NO WARRANTY IS MADE BY BLM  
FOR USE OF THE DATA FOR  
PURPOSES NOT INTENDED BY BLM**

DEPARTMENT OF THE INTERIOR  
BUREAU OF LAND MANAGEMENT  
MINING CLAIMS

Run Date/Time: 01/15/2015 01:22 PM

(LIVE) Serial Register Page

Page 2 of 1

Line Nr Remarks

---

NO WARRANTY IS MADE BY BLM  
FOR USE OF THE DATA FOR  
PURPOSES NOT INTENDED BY BLM



**DEPARTMENT OF THE INTERIOR  
BUREAU OF LAND MANAGEMENT  
MINING CLAIMS**

**(LIVE) Serial Register Page**

Run Date/Time: 01/15/2015 01:22 PM

**01 10-21-1976;090STAT0090;43USC1744**  
**Case Type 384201: PLACER CLAIM**  
**Claim Name: LUCKY GOLD**  
**Commodity :**  
**Case Disposition: CLOSED**  
**Required Maintenance Fee: \$1,240.00**

**Total Acres**  
**160.000**

**Serial Number**  
**AMC369641**  
**Lead File Number**  
**AMC369635**

Name & Address	Int Rel
MICHAEL FRED W 2170 NORTHERN AVE # 1 KINGMAN, AZ 86409-2569	CLAIMANT

Mer Twp	Rng	Sec	Quadrant	District/Field Office	County
14	0050N	0080W	008	SE	HASSAYAMPA FO MARICOPA

Act Date	Code	Action	Action Remarks	Receipt Number
11/12/2005	403	LOCATION DATE		
02/01/2006	395	RECORDATION NOTICE RECD	1	1224531
08/21/2013	483	SMALL MINER CERT FILED	2014	
08/21/2013	480	EVID OF ASSMT FILED	2013	2861812
08/27/2012	483	SMALL MINER CERT FILED	2013	
12/31/2012	480	EVID OF ASSMT FILED	2012	2716860
08/24/2012	480	EVID OF ASSMT FILED	2012	2642078
08/25/2011	682	MAINTENANCE FEE/\$140	2012	2414892
08/24/2010	682	MAINTENANCE FEE/\$140	2011	2198414
08/18/2009	682	MAINTENANCE FEE/\$140	2010	1980419
08/29/2008	582	MAINTENANCE FEE/\$125	2009	1775034
08/17/2007	582	MAINTENANCE FEE/\$125	2008	1546897
08/22/2006	582	MAINTENANCE FEE/\$125	2007	1341987
02/01/2006	484	LOCATION YEAR / MAINTENANCE	2006	1224531
10/21/2014	393	DECISION/NOTICE ISSUED	NO 2015 FILING	
09/01/2014	631	CLAIM ABANDONED/FORFEITED	NO 2015 FILING	
07/18/2014	393	DECISION/NOTICE ISSUED	PROOF OF DISCOVERY REQ	
04/19/2006	669	LAND STATUS CHECKED		
03/02/2006	396	TRF OF INTEREST FILED	MCALLISTER STEVE	1241998
03/02/2006	396	TRF OF INTEREST FILED	CREPEZZI ANTHONY	1241998
03/02/2006	396	TRF OF INTEREST FILED	TUCKER LISA	1241998
03/02/2006	396	TRF OF INTEREST FILED	BROWN ADAM	1241998
03/02/2006	396	TRF OF INTEREST FILED	TUCKER MIKE	1241998
03/02/2006	396	TRF OF INTEREST FILED	BROWN JASON	1241998
03/02/2006	396	TRF OF INTEREST FILED	CREPEZZI PENNY	1241998
03/02/2006	396	TRF OF INTEREST FILED	TUCKER JACK	1241998
02/01/2006	501	ACCT ADV IN LEAD FILE	AMC369635;	

Line Nr Remarks



# United States Department of the Interior



BUREAU OF LAND MANAGEMENT

Arizona State Office

One North Central Avenue, Suite 800

Phoenix, Arizona 85004-4427

www.blm.gov/az/

**JUL 18 2014**

In Reply Refer To:

3800 (9310) PB

AMC365598, **AMC367196**, AMC367868, AMC368804, AMC369635

CERTIFIED MAIL – RETURN RECEIPT REQUESTED NO. 7006 3450 0002 4719 4345

## NOTICE

FRED W. MICHAEL	:	This Notice Affects Those Claims
2170 NORTHERN AVE. #1	:	Shown in the Block Below.
KINGMAN, AZ 86409-2569	:	

---

AMC365603 - 365604, 367198, 367870, 368809, 369641  
GREY BACK GOLD #2, GREY BACK GOLD #3, DRIPPING GOLD, STRIKE IT RICH,  
AUSSIES GOLD #6, LUCKY GOLD

---

### Association Placer Mining Claims Documentation or Amendments Required

The mining claims listed above are association placer mining claims that are over 20 acres in size. The claims were originally located with the required number of locators to meet the 20-acre per locator requirement. However, the claims are now held by a smaller group of claimants than originally located them and are therefore not in compliance with the legal requirements.

By law, each individual claimant is allowed to hold a maximum of 20 acres per claim. A corporation is considered to be a single entity that is allowed to hold a maximum of 20 acres per claim. In accordance with 43 CFR 3833.33 you may transfer, sell, or otherwise convey an association placer mining claim at any time to an equal or greater number of mining claimants. If you want to transfer an association placer claim to an individual or an association that is smaller in number than the association that located the claim you (a) must have discovered a valuable mineral deposit before the transfer; or (b) upon notice from the Bureau of Land Management (BLM), you must reduce the acreage of the claim, if necessary, so that you meet the 20-acre per locator limit.

In reviewing the case file for these claims it was noted that at the time of transfer to an individual or smaller number of locators than originally located the claims, BLM did not receive

documentation we cannot determine if the claims are being properly held by the correct number of claimants. Therefore, we are requiring that the appropriate documentation be submitted to BLM. We are enclosing a list to clarify what documentation must be provided to BLM to support the discovery of a valuable mineral deposit.

If you have the required documentation, dated **prior** to the date of transfer, you may file it with this office for review by a mineral examiner. If you do not have the proper documentation, you must amend the claims listed above, reducing the acreage to 20 acres per claimant, as is allowed by law.

We must receive either documentation supporting a discovery of a valuable mineral deposit, or amendments within 30 days of your receipt of this notice. If the required documentation or the amendments are not received within the 30-day timeframe the mining claims will be declared forfeited and void. If amendments are filed, there is a \$10 BLM processing fee for each amendment. The amendments must also be filed with the county.

If additional information is required, please contact Pauline Brown at 602-417-9360. Please include your AMC serial number(s) on all correspondence.

Sincerely,

  
for

Rebecca Heick  
Group Administrator  
Lands and Minerals

Enclosure

SENDER: COMPLETE THIS SECTION	COMPLETE THIS SECTION ON DELIVERY
<ul style="list-style-type: none"> <li>Complete items 1, 2, and 3. Also complete item 4 if Restricted Delivery is desired.</li> <li>Print your name and address on the reverse so that we can return the card to you.</li> <li>Attach this card to the back of the mailpiece, or on the front if space permits.</li> </ul> <p>1. Article Addressed to:            FRED W. MICHAEL            2170 NORTHERN AVE. #1            KINGMAN AZ 86409-2569            9310/PB/AMC365598, AMC367196,            AMC367868, AMC368804, AMC369635</p>	<p>A. Signature  <input checked="" type="checkbox"/> Agent  <input type="checkbox"/> Addressee</p> <p>B. Received by (Printed Name)            RECEIVED            PHOENIX, ARIZONA</p> <p>C. Date of Delivery            2014 JUL 30 P 2:08</p> <p>D. Is delivery address different from item 1? <input checked="" type="checkbox"/> Yes            If YES, enter delivery address below: <input type="checkbox"/> No</p> <p>3. Service Type  <input type="checkbox"/> Certified Mail® <input type="checkbox"/> Priority Mail Express™  <input type="checkbox"/> Registered <input type="checkbox"/> Return Receipt for Merchandise  <input type="checkbox"/> Insured Mail <input type="checkbox"/> Collect on Delivery</p> <p>4. Restricted Delivery? (Extra Fee) <input type="checkbox"/> Yes</p>
<p>2. Article Number            (Transfer from service label)</p>	<p>7006 3450 0002 4719 4345</p>
<p>PS Form 3811, July 2013 Domestic Return Receipt DD 8-25-14</p>	

UNITED STATES POSTAL SERVICE

First-Class Mail  
 Postage & Fees Paid  
 USPS  
 Permit No. G-10

• Sender: Please print your name, address, and ZIP+4® in this box•

U.S. DEPARTMENT OF THE INTERIOR  
 BUREAU OF LAND MANAGEMENT  
 ARIZONA STATE OFFICE  
 ONE NORTH CENTRAL AVENUE, SUITE 800  
 PHOENIX, AZ 85004-4427

POSTNET barcode

**SENDER: COMPLETE THIS SECTION**

- Complete items 1, 2, and 3. Also complete item 4 if Restricted Delivery is desired.
- Print your name and address on the reverse so that we can return the card to you.
- Attach this card to the back of the mailpiece, or on the front if space permits.

1. Article Addressed to:

KIM HYUNGSOOK, HYUNGSOO  
 3064 E. DRY CREEK RD.  
 PHOENIX AZ 84048-8727  
 9310/RE/AMC367196

2. Article Number

*(Transfer from service label)*

7013 2250 0000 8720 7750

**COMPLETE THIS SECTION ON DELIVERY**

A. Signature

X

 Agent AddresseeB. Received by *(Printed Name)*

C. Date of Delivery

RECEIVED

PIMA STATE OFFICE

D. Is delivery address different from item 1?  YesIf YES, enter delivery address below:  No

2014 JUL 28 P 4: 21

PHOENIX, ARIZONA


3. Service Type

 Certified Mail® Priority Mail Express™ Registered Return Receipt for Merchandise Insured Mail Collect on Delivery4. Restricted Delivery? *(Extra Fee)* Yes

UNITED STATES POSTAL SERVICE

AZ 852

25 JUL '14




First-Class Mail  
Postage & Fees Paid  
USPS  
Permit No. G-10

PM 4 L

- Sender: Please print your name, address, and ZIP+4® in this box•

U.S. DEPARTMENT OF THE INTERIOR  
BUREAU OF LAND MANAGEMENT  
ARIZONA STATE OFFICE  
ONE NORTH CENTRAL AVENUE, SUITE 800  
PHOENIX, AZ 85004-4427





# United States Department of the Interior



BUREAU OF LAND MANAGEMENT  
Arizona State Office  
One North Central Avenue, Suite 800  
Phoenix, Arizona 85004-4427  
[www.blm.gov/az/](http://www.blm.gov/az/)

**JUL 18 2014**

In Reply Refer To:  
3800 (9310) RE  
**AMC367196**

CERTIFIED MAIL – RETURN RECEIPT REQUESTED NO. 7013 2250 0000 8720 7750

## NOTICE

KIM HYUNGSOOK, HYUNGSOO  
3064 E. DRY CREEK RD.  
PHOENIX, AZ 84048-8727

:  
:  
:

This Notice Affects Those Claims  
Shown in the Block Below.

---

AMC367200  
GOLD NUGGET #2

---

### Association Placer Mining Claims Documentation or Amendments Required

The mining claims listed above are association placer mining claims that are over 20 acres in size. The claims were originally located with the required number of locators to meet the 20-acre per locator requirement. However, the claims are now held by a smaller group of claimants than originally located them and are therefore not in compliance with the legal requirements.

By law, each individual claimant is allowed to hold a maximum of 20 acres per claim. A corporation is considered to be a single entity that is allowed to hold a maximum of 20 acres per claim. In accordance with 43 CFR 3833.33 you may transfer, sell, or otherwise convey an association placer mining claim at any time to an equal or greater number of mining claimants. If you want to transfer an association placer claim to an individual or an association that is smaller in number than the association that located the claim you (a) must have discovered a valuable mineral deposit before the transfer; or (b) upon notice from the Bureau of Land Management (BLM), you must reduce the acreage of the claim, if necessary, so that you meet the 20-acre per locator limit.

In reviewing the case file for these claims it was noted that at the time of transfer to an individual or smaller number of locators than originally located the claims, BLM did not receive documentation supporting that a discovery of a valuable mineral deposit was made. Without this

documentation we cannot determine if the claims are being properly held by the correct number of claimants. Therefore, we are requiring that the appropriate documentation be submitted to BLM. We are enclosing a list to clarify what documentation must be provided to BLM to support the discovery of a valuable mineral deposit.

If you have the required documentation, dated **prior** to the date of transfer, you may file it with this office for review by a mineral examiner. If you do not have the proper documentation, you must amend the claims listed above, reducing the acreage to 20 acres per claimant, as is allowed by law.

We must receive either documentation supporting a discovery of a valuable mineral deposit, or amendments within 30 days of your receipt of this notice. If the required documentation or the amendments are not received within the 30-day timeframe the mining claims will be declared forfeited and void. If amendments are filed, there is a \$10 BLM processing fee for each amendment. The amendments must also be filed with the county.

If additional information is required, please contact Rod Ebert at 602-417-9397. Please include your AMC serial number(s) on all correspondence.

Sincerely,



Rebecca Heick  
Group Administrator  
Lands and Minerals

Enclosure





# United States Department of the Interior



BUREAU OF LAND MANAGEMENT  
Arizona State Office  
One North Central Avenue, Suite 800  
Phoenix, Arizona 85004-4427  
www.blm.gov/az/

In Reply Refer To:  
3800 (9310) AT  
AMC364653, AMC365936, AMC367196

CERTIFIED MAIL – RETURN RECEIPT REQUEST 7007 2680 0000 8514 6774

## NOTICE

KIM HYUNGSOOK, HYUNGSOOK  
3064 E DRY CREEK RD  
PHOENIX, AZ 85048

This Notice Affects Those Claims  
Shown in the Block Below.

---

AMC364660, 364661, 365943, 367200  
NUGGET PATCH #3, #4; ROUND MOUNTAIN; GOLD NUGGET #2

---

### 2013 Maintenance Fees - Additional Fees Required

Your maintenance fee payment for the 2013 assessment year, in the amount of \$140 per claim, for the placer claims listed above, has been received and is insufficient. **The total due on your claim(s) is: \$3920.**

In accordance with the Consolidated Appropriations Act of 2012, Public Law 112-74 (125 Stat 1047), and FR44155-44158 (2012) Congress changed the way maintenance fees for placer mining claims are assessed. Instead of charging the maintenance fee on a per-claim basis, Congress stated that the fee, which is currently \$140, will be assessed on each 20 acre parcel of a placer claim or portion thereof.

Insufficient payment of the annual maintenance fee for the 2013 assessment year is a curable defect. **Therefore you are required to do one of the following within 30 days of receipt of this notice or your claim(s) will be declared forfeited:** 1) submit additional fees of \$140 per 20-acres or portion thereof based on the full acreage of the claim, or 2) amend the claim(s) to reduce the acres so a lesser fee is due and submit any additional fees due; or 3) relinquish the claim(s) in their entirety, in which case BLM will refund the maintenance fees you have already paid for the 2013 assessment year.

If you choose to amend the claims to reduce the acres, you must submit an amended location notice for each claim, with an accurate description and dimensions of the reduced claim, along with a map depicting the reduced claim, and a \$10 processing fee per amendment. An amendment must also be recorded at the county. If the amended claim contains more than 20 acres, calculate the additional fees due and submit those fees with the amendment(s).

Applied original \$500 + \$500 add'l fees to keep AMC 367200.  
other 3 claims relinquished. AT

Please include your Arizona Mining Claim (AMC) serial number(s) and claim name(s) when submitting the additional fees, and note that you are paying additional fees due. If additional information is required, please contact Amy Thrower at 602-417-9334.

A handwritten signature in cursive script that reads "Rebecca Heick".

Rebecca Heick  
Group Administrator  
Lands and Minerals

**UNITED STATES  
DEPARTMENT OF THE INTERIOR**

Bureau of Land Management  
Arizona State Office  
1 North Central Avenue, Suite 800  
Phoenix, Arizona 85004

*431-AJ*

Official Business  
Penalty for Private Use, \$300


RECEIVED  
BLM AZ STATE OFFICE

2012 DEC -4 A 8:22

PHOENIX, ARIZONA

UNDELIVERED  
RETURN TO SENDER  
UNCLAIMED

**CERTIFIED MAIL™**



7007 2680 0000 8514 6774

An Equal C

UNITED STATES POSTAGE  
U.S. OFFICIAL MAIL  
PENALTY FOR PRIVATE USE \$300  
PITNEY BOWES  
02 1M \$ 05.75<sup>0</sup>  
0004208279 NOV 01 2012  
MAILED FROM ZIP CODE 85004

KIM HYUNGSOOK, HYUNGSOOK  
ET AL  
3064 E DRY CREEK RD  
PHOENIX, AZ 85048-8727

NOV 2 2012

NOTICE  
NOV 20 11-20  
NOV 2 12

850488727 0024



OF THE RETURN ADDRESS, FOLD AT DOTTED LINE

**SENDER: COMPLETE THIS SECTION**

- Complete items 1, 2, and 3. Also complete item 4 if Restricted Delivery is desired.
- Print your name and address on the reverse so that we can return the card to you.
- Attach this card to the back of the mailpiece, or on the front if space permits.

1. Article Addressed to:

KIM HYUNGSOOK, HYUNGSOOK  
 3064 E DRY CREEK RD  
 PHOENIX, AZ 85048-8727

AMC364660, 364661, 365943, 367200

2. Article Number  
(Transfer from service label)

7007 2680 0000 8514 6774

**COMPLETE THIS SECTION ON DELIVERY**

A. Signature  Agent  
 Addressee  
 X

B. Received by (Printed Name) C. Date of Delivery

D. Is delivery address different from item 1?  Yes  
 If YES, enter delivery address below:  No

3. Service Type

<input type="checkbox"/> Certified Mail	<input type="checkbox"/> Express Mail
<input type="checkbox"/> Registered	<input type="checkbox"/> Return Receipt for Merchandise
<input type="checkbox"/> Insured Mail	<input type="checkbox"/> C.O.D.

4. Restricted Delivery? (Extra Fee)  Yes



# United States Department of the Interior



BUREAU OF LAND MANAGEMENT

Arizona State Office

One North Central Avenue, Suite 800

Phoenix, Arizona 85004-4427

[www.blm.gov/az/](http://www.blm.gov/az/)

OCT 31 2012

In Reply Refer To:

3800 (9310) AT

AMC364653, AMC365936, AMC367196

CERTIFIED MAIL – RETURN RECEIPT REQUEST 7007 2680 0000 8514 6774

## NOTICE

KIM HYUNGSOOK, HYUNGSOOK

3064 E DRY CREEK RD

PHOENIX, AZ 85048

This Notice Affects Those Claims  
Shown in the Block Below.

---

AMC364660, 364661, 365943, 367200

NUGGET PATCH #3, #4; ROUND MOUNTAIN; GOLD NUGGET #2

---

### 2013 Maintenance Fees - Additional Fees Required

Your maintenance fee payment for the 2013 assessment year, in the amount of \$140 per claim, for the placer claims listed above, has been received and is insufficient. **The total due on your claim(s) is: \$3920.**

In accordance with the Consolidated Appropriations Act of 2012, Public Law 112-74 (125 Stat 1047), and FR44155-44158 (2012) Congress changed the way maintenance fees for placer mining claims are assessed. Instead of charging the maintenance fee on a per-claim basis, Congress stated that the fee, which is currently \$140, will be assessed on each 20 acre parcel of a placer claim or portion thereof.

Insufficient payment of the annual maintenance fee for the 2013 assessment year is a curable defect. **Therefore you are required to do one of the following within 30 days of receipt of this notice or your claim(s) will be declared forfeited:** 1) submit additional fees of \$140 per 20-acres or portion thereof based on the full acreage of the claim, or 2) amend the claim(s) to reduce the acres so a lesser fee is due and submit any additional fees due; or 3) relinquish the claim(s) in their entirety, in which case BLM will refund the maintenance fees you have already paid for the 2013 assessment year.

If you choose to amend the claims to reduce the acres, you must submit an amended location notice for each claim, with an accurate description and dimensions of the reduced claim, along with a map depicting the reduced claim, and a \$10 processing fee per amendment. An amendment must also be recorded at the county. If the amended claim contains more than 20 acres, calculate the additional fees due and submit those fees with the amendment(s).

Please include your Arizona Mining Claim (AMC) serial number(s) and claim name(s) when submitting the additional fees, and note that you are paying additional fees due. If additional information is required, please contact Amy Thrower at 602-417-9334.

*Rebecca Heick*

Rebecca Heick  
Group Administrator  
Lands and Minerals

**SENDER: COMPLETE THIS SECTION**

- Complete items 1, 2, and 3. Also complete item 4 if Restricted Delivery is desired.
- Print your name and address on the reverse so that we can return the card to you.
- Attach this card to the back of the mailpiece, or on the front if space permits.

1. Article Addressed to:

TORRE LINDA  
 BOX 89  
 HAMPSTEAD, NH 3841


 2. Article Number  
*(Transfer from service label)*

7007 3020 0000 8492 8372

**COMPLETE THIS SECTION ON DELIVERY**

A. Signature

X


 Agent AddresseeB. Received by (*Printed Name*)

C. Date of Delivery

 D. Is delivery address different from item 1?  Yes  
 If YES, enter delivery address below:  No

3. Service Type

 Certified Mail Express Mail Registered Return Receipt for Merchandise Insured Mail C.O.D.4. Restricted Delivery? (*Extra Fee*) Yes

UNITED STATES POSTAL SERVICE

28 MAY 2005 PM

LET US DARE TO READ

First-Class Mail  
Postage & Fees Paid  
USPS  
Permit No. G-10

- Sender: Please print your name, address, and ZIP+4 in this box •

U.S. DEPARTMENT OF THE INTERIOR  
 BUREAU OF LAND MANAGEMENT  
 ONE NORTH CENTRAL AVENUE  
 SUITE 800  
 PHOENIX, AZ 85004-4427

PHOENIX, ARIZONA

2008 MAY 30 P 1:30

RECEIVED  
BUREAU OF LAND MANAGEMENT  
STATE OFFICE

AZ-933      TS      AMC367196





AMC 367196



# United States Department of the Interior



BUREAU OF LAND MANAGEMENT  
Arizona State Office  
One North Central Avenue, Suite 800  
Phoenix, Arizona 85004-4427  
www.blm.gov/az/

May 20, 2008

In Reply Refer To:  
3800 (AZ-933) TS  
AMC367196

CERTIFIED MAIL - RETURN RECEIPT REQUESTED No. 7007 3020 0000 8492 8372

## DECISION

TORRE LINDA  
BOX 89  
HAMPSTEAD, NH 3841

This decision affects those claims shown  
in the block below:

603-329-6092

*Said he had POB  
but that wasn't check back  
because it was made out to  
County. He will call back  
will relocate*

AMC367204  
RAINING GOLD

## MINING CLAIMS DECLARED FORFEITED

The mining claim(s) listed above have been declared forfeited for failure to file the required maintenance fee payment or small miner's maintenance fee waiver (waiver).

Claimants are required to pay an annual non-refundable maintenance fee of \$125, or submit a waiver, on or before September 1 of each year. These requirements were established by 30 United States Code (U.S.C.) 28-f-k, as amended, and 43 Code of Federal Regulations (CFR) 3834 and 3835.

A small miner's maintenance fee waiver was timely received; however, our records do not show receipt of an affidavit of labor on or before December 30, 2007. Therefore, the mining claims listed above are declared forfeited.

This decision does not relieve you of the liability for reclamation of all areas disturbed by your activities on lands encompassed by the subject mining claim(s) and/or site(s). After you complete the reclamation, you must notify the authorized officer of the appropriate surface managing agency so that the authorized officer may conduct a final site inspection and determine whether you may be released from liability. If you fail to reclaim the land to the satisfaction of the authorized officer, the surface management agency may cite you for noncompliance under its surface management regulations.

ENTERED INTO COMPUTER  
8/1/08  
ES

For land administered by the Bureau of Land Management (BLM), if you fail to reclaim the land to the satisfaction of the authorized officer as required in 43 CFR Subpart 3809, BLM will issue an order of noncompliance under 43 CFR 3809.601(a). If you fail to comply with the noncompliance order, BLM may take further action under 43 CFR 3809.604. Failure to conduct reclamation is a prohibited act that may subject you to criminal penalties. See 43 CFR 3809.605(h) and 43 CFR 3809.700.

This decision may be appealed to the Interior Board of Land Appeals, Office of the Secretary, in accordance with the regulations contained in 43 CFR, Part 4, and the enclosed Form 1842-1. If an appeal is taken, your notice of appeal must be filed in this office (at the above address) within 30 days from receipt of this decision. The appellant has the burden of showing that the decision appealed from is in error.

If you wish to file a petition pursuant to regulation 43 CFR 4.21 (58 FR 4939, January 19, 1993) for a stay of the effectiveness of this decision during the time that your appeal is being reviewed by the Board, the petition for a stay must accompany your notice of appeal. A petition for a stay is required to show sufficient justification based on the standards listed below. Copies of the notice of appeal and petition for a stay must also be submitted to each party named in this decision and to the Interior Board of Land Appeals and to the appropriate Office of the Solicitor (see 43 CFR 4.413) at the same time the original documents are filed with this office. If you request a stay, you have the burden of proof to demonstrate that a stay should be granted.

#### Standards for Obtaining a Stay

Except as otherwise provided by law or other pertinent regulation, a petition for a stay of a decision pending appeal shall show sufficient justification based on the following standards:

- (1) The relative harm to the parties if the stay is granted or denied,
- (2) The likelihood of the appellant's success on the merits,
- (3) The likelihood of immediate and irreparable harm if the stay is not granted, and
- (4) Whether the public interest favors granting the stay.

Please include your AMC serial number(s) on all correspondence. If additional information is required, please contact Tony Smith at 602-417-9355.



Alvin L. Burch  
Group Administrator  
Renewable Resources and Minerals

Enclosure  
Appeal Form 1842-1



# United States Department of the Interior



BUREAU OF LAND MANAGEMENT  
Arizona State Office  
One North Central Avenue, Suite 800  
Phoenix, Arizona 85004-4427  
[www.blm.gov/az/](http://www.blm.gov/az/)

In Reply Refer To:  
3800 (AZ-933) RE  
AMC367196, AMC372438

February 12, 2008

CERTIFIED MAIL - RETURN RECEIPT REQUESTED No. 7005 3110 0000 2181 7039

## DECISION

TIDWELL STEVE  
570 LOS FELIZ  
LAS VEGAS, NEVADA 89110

:  
:  
:

This decision affects those claims shown  
in the block below:

---

AMC367196, 372438  
2ND GOLD, BRONCO CREEK

---

## MINING CLAIMS DECLARED FORFEITED

The mining claims listed above have been declared forfeited for failure to file the required maintenance fee payment or small miner's maintenance fee waiver (waiver).

Claimants are required to pay an annual non-refundable maintenance fee of \$125, or submit a waiver, on or before September 1 of each year. These requirements were established by 30 (United States Code) 28-f-k, as amended, and 43 Code of Federal Regulations (CFR) 3834 and 3835.

Our records do not show receipt of a maintenance fee payment, or waiver received on or before September 1, 2007, for the 2008 assessment year, for the claims listed above. Therefore, the claims are forfeited.

This decision does not relieve you of the liability for reclamation of all areas disturbed by your activities on lands covered by the subject mining claim(s) and/or site(s). After you complete the reclamation, you must notify the authorized officer of the appropriate surface managing agency so that the authorized officer may conduct a final site inspection and determine whether you may be released from liability.

If you fail to reclaim the land to the satisfaction of the authorized officer, the surface management agency may cite you for noncompliance under its surface management regulations.

For land administered by the Bureau of Land Management (BLM), if you fail to reclaim the land to the satisfaction of the authorized officer as required in 43 CFR Subpart 3809, BLM will issue an order of noncompliance under 43 CFR 3809.601(a). If you fail to comply with the noncompliance order, BLM may take further action under 43 CFR 3809.604. Failure to conduct reclamation is a prohibited act that may subject you to criminal penalties. See 43 CFR 3809.605(h) and 43 CFR 3809.700.

This decision may be appealed to the Interior Board of Land Appeals, Office of the Secretary, in accordance with the regulations contained in 43 CFR, Part 4, and the enclosed Form 1842-1. If an appeal is taken, your notice of appeal must be filed in this office (at the above address) within 30 days from receipt of this decision. The appellant has the burden of showing that the decision appealed from is in error.

If you wish to file a petition pursuant to regulation 43 CFR 4.21 (58 FR 4939, January 19, 1993) for a stay of the effectiveness of this decision during the time that your appeal is being reviewed by the Board, the petition for a stay must accompany your notice of appeal. A petition for a stay is required to show sufficient justification based on the standards listed below. Copies of the notice of appeal and petition for a stay must also be submitted to each party named in this decision and to the Interior Board of Land Appeals and to the appropriate Office of the Solicitor (see 43 CFR 4.413) at the same time the original documents are filed with this office. If you request a stay, you have the burden of proof to demonstrate that a stay should be granted.

#### Standards for Obtaining a Stay

Except as otherwise provided by law or other pertinent regulation, a petition for a stay of a decision pending appeal shall show sufficient justification based on the following standards:

- (1) The relative harm to the parties if the stay is granted or denied,
- (2) The likelihood of the appellant's success on the merits,
- (3) The likelihood of immediate and irreparable harm if the stay is not granted, and
- (4) Whether the public interest favors granting the stay.

Please include your AMC serial number(s) on all correspondence. If additional information is required, please call Rod Ebert at 602-417-9397.



Alvin L. Burch  
Group Administrator  
Renewable and Mineral Resources Group

Enclosure  
Appeal Form 1842-1

**SENDER: COMPLETE THIS SECTION**

Complete items 1, 2, and 3. Also complete item 4 if Restricted Delivery is desired. Print your name and address on the reverse so that we can return the card to you. Attach this card to the back of the mailpiece, or on the front if space permits.

Article Addressed to: **FEB 12 2008**

**TIDWELL STEVE  
570 LOS FELIZ  
LAS VEGAS, NV 89110**

**AMC367196, AMC372438 (RE)**

**COMPLETE THIS SECTION ON DELIVERY**

A. Signature  
 *[Signature]*  Agent  
 Addressee

B. Received by (Printed Name) *S. Tidwell* C. Date of Delivery *2/12/08*

D. Is delivery address different from item 1?  Yes  
 If YES, enter delivery address below:  No

3. Service Type

Certified Mail  Express Mail  
 Registered  Return Receipt for Merchandise  
 Insured Mail  C.O.D.

Artic  
(Tra  
Foi

UNITED STATES POSTAL SERVICE

15 FEB 2008 PM 2 1



DO NOT OPEN HERE

First-Class Mail  
Postage & Fees Paid  
USPS  
Permit No. G-10

• Sender: Please print your name, address, and ZIP+4 in this box •

**AZ 933**

**U.S. DEPARTMENT OF THE INTERIOR  
BUREAU OF LAND MANAGEMENT  
ARIZONA STATE OFFICE  
ONE NORTH CENTRAL AVE. SUITE 800  
PHOENIX, ARIZONA 85004-4427**

ARIZONA  
STATE OFFICE  
PHOENIX, ARIZONA

2008 FEB 20 A 9 43

RECEIVED  
BUREAU OF  
LAND MANAGEMENT

427





# United States Department of the Interior



BUREAU OF LAND MANAGEMENT  
Arizona State Office  
One North Central Avenue, Suite 800  
Phoenix, Arizona 85004-4427  
[www.blm.gov/az/](http://www.blm.gov/az/)

In Reply Refer To:  
3800 (AZ-933) TS ✓  
AMC367196

February 20, 2008

CERTIFIED MAIL - RETURN RECEIPT REQUESTED No. 7007 2680 0000 8514 3322

## DECISION

DAVID ANITA; BACKMAN FREDERICK : This decision affects those claims shown  
1309 SCOTTSDALE WAY : in the block below:  
MODESTO, CALIFORNIA 95355 :

---

AMC367203 ✓  
LOST GOLD

---

## MINING CLAIMS DECLARED FORFEITED

The mining claims listed above have been declared forfeited for failure to file the required maintenance fee payment or small miner's maintenance fee waiver (waiver).

Claimants are required to pay an annual non-refundable maintenance fee of \$125, or submit a waiver, on or before September 1 of each year. These requirements were established by 30 (United States Code) 28-f-k, as amended, and 43 Code of Federal Regulations (CFR) 3834 and 3835.

Our records do not show receipt of a maintenance fee payment, or waiver received on or before September 1, 2007, for the 2008 assessment year, for the claims listed above. Therefore, the claims are forfeited.

This decision does not relieve you of the liability for reclamation of all areas disturbed by your activities on lands covered by the subject mining claim(s) and/or site(s). After you complete the reclamation, you must notify the authorized officer of the appropriate surface managing agency so that the authorized officer may conduct a final site inspection and determine whether you may be released from liability.

If you fail to reclaim the land to the satisfaction of the authorized officer, the surface management agency may cite you for noncompliance under its surface management regulations.

For land administered by the Bureau of Land Management (BLM), if you fail to reclaim the land to the satisfaction of the authorized officer as required in 43 CFR Subpart 3809, BLM will issue an order of noncompliance under 43 CFR 3809.601(a). If you fail to comply with the noncompliance order, BLM may take further action under 43 CFR 3809.604. Failure to conduct reclamation is a prohibited act that may subject you to criminal penalties. See 43 CFR 3809.605(h) and 43 CFR 3809.700.

This decision may be appealed to the Interior Board of Land Appeals, Office of the Secretary, in accordance with the regulations contained in 43 CFR, Part 4, and the enclosed Form 1842-1. If an appeal is taken, your notice of appeal must be filed in this office (at the above address) within 30 days from receipt of this decision. The appellant has the burden of showing that the decision appealed from is in error.

If you wish to file a petition pursuant to regulation 43 CFR 4.21 (58 FR 4939, January 19, 1993) for a stay of the effectiveness of this decision during the time that your appeal is being reviewed by the Board, the petition for a stay must accompany your notice of appeal. A petition for a stay is required to show sufficient justification based on the standards listed below. Copies of the notice of appeal and petition for a stay must also be submitted to each party named in this decision and to the Interior Board of Land Appeals and to the appropriate Office of the Solicitor (see 43 CFR 4.413) at the same time the original documents are filed with this office. If you request a stay, you have the burden of proof to demonstrate that a stay should be granted.

#### Standards for Obtaining a Stay

Except as otherwise provided by law or other pertinent regulation, a petition for a stay of a decision pending appeal shall show sufficient justification based on the following standards:

- (1) The relative harm to the parties if the stay is granted or denied,
- (2) The likelihood of the appellant's success on the merits,
- (3) The likelihood of immediate and irreparable harm if the stay is not granted, and
- (4) Whether the public interest favors granting the stay.

Please include your AMC serial number(s) on all correspondence. If additional information is required, please call Tony Smith at 602-417-9355.



Alvin L. Burch  
Group Administrator  
Renewable and Mineral Resources Group

Enclosure  
Appeal Form 1842-1

A. Bunda  
11/5/07  
Court Fee  
Book  
11/5/07

In Reply Refer To: November 05, 2007  
3800 (AZ-933) AB  
AMC355449, AMC355909, AMC356037,  
AMC356109, AMC357042, AMC370738,  
AMC367196, AMC368606, AMC369021,  
AMC370774, AMC374696, AMC375986

CERTIFIED MAIL - RETURN RECEIPT REQUESTED

DECISION

- ✓ Jack Tucker : AMC356037, AMC355449, AMC355909,  
P.O. Box 265 : AMC356109, AMC357043, AMC370741,  
Wickenburg, Arizona 85358 : AMC367202, AMC368609, AMC369022,  
CM-RRR # 7006 2760 0005 5867 3550 : AMC369023, AMC370776,  
: AMC374698 through AMC374700
- ✓ Miners Creek : AMC374703 through AMC374705  
P.O. Box 265 : AMC375986 through AMC374988  
Wickenburg, Arizona 85358 :  
CM-RRR # 7006 2760 0005 5867 3567 :
- ✓ Gold Rush Mining :  
2050 W. Wickenburg Way #3 :  
Wickenburg, Arizona 85390 :  
CM-RRR # 7006 2760 0005 5867 3574 :

Maintenance Fee Waiver Certifications Denied  
Mining Claims Declared Forfeited

The maintenance fee waiver certifications (small miner waivers) filed for the twenty claims listed above are denied. Because the waivers are denied and because the required maintenance fee payments due on or before September 1, 2007, were not paid, these claims are declared forfeited.

By September 1 of each year, claimants must pay an annual maintenance fee of \$125, in accordance with 43 C.F.R. 3000.12(a), 3830.21, and 3834.11(a)(2), or submit a valid waiver, in accordance with 43 C.F.R. 3835.1, 3835.10, and 3835.11. On August 27, 2007, we received

ENTERED INTO COMPUTER  
2/11/08 AB



2 small miner waivers from Miners Creek covering 6 claims (AMC367202, AMC368609, AMC369022, AMC369023, AMC370741, and AMC370776), 1 small miner waiver from Gold Rush Mining covering 9 claims (AMC374698 through AMC374700, AMC374703 through AMC374705, and AMC375986 through AMC374988), and 1 small miner waiver from Jack Tucker covering 5 claims (AMC356037, AMC355449, AMC355909, AMC356109, and AMC357043). The waivers from Miners Creek and Gold Rush Mining were not signed. We did not receive the maintenance fees for these 20 claims on or before September 1, 2007.

To qualify for a small miner waiver, you and all related parties must hold no more than a total of 10 mining claims or sites nationwide. 43 C.F.R. 3835.1(b) and 3835.11(a)(1). "Related party means a) the spouse and dependent children of the claimant as defined in section 152 of the Internal Revenue Code of 1986 [26 U.S.C. section 152]; or, b) a person who controls, is controlled by, or is under common control with the claimant." "Control means actual control, legal control, or the power to exercise control, through or by common directors, officers, stockholders, a voting trust, or a holding company or investment company, or any other means." 43 C.F.R. 3830.5. The attached Arizona Corporation Commission documentation shows that Jack Tucker is the owner of both Miners Creek and Gold Rush Mining Company. Because Jack Tucker is in control of all of these 20 claims, you are not eligible for small miner waivers under 43 C.F.R. 3835.1(b) and 3835.11(a)(1).

In accordance with 43 C.F.R. 3835.92(d), because you and related parties submitted small miner waiver requests for more than 10 mining claims or sites and failed to pay the maintenance fee for each claim or site on or before the due date, you forfeit the mining claims or sites and may be subject to criminal penalties under 18 U.S.C. 1001.

This decision does not relieve you of the liability for reclamation of all areas disturbed by your activities on lands covered by the subject mining claim(s) and/or site(s). After you complete the reclamation, you must notify the authorized officer of the appropriate surface managing agency so that the authorized officer may conduct a final site inspection and determine whether you may be released from liability. If you fail to reclaim the land to the satisfaction of the authorized officer, the surface management agency may cite you for noncompliance under its surface management regulations. For land administered by the Bureau of Land Management (BLM), if you fail to reclaim the land to the satisfaction of the authorized officer as required in 43 C.F.R. Subpart 3809, BLM will issue an order of noncompliance under 43 C.F.R. 3809.601(a). If you fail to comply with the noncompliance order, BLM may take further action under 43 C.F.R. 3809.604. Failure to conduct reclamation is a prohibited act that may subject you to criminal penalties. See 43 C.F.R. 3809.605(h) and 43 C.F.R. 3809.700.

This decision may be appealed to the Interior Board of Land Appeals, Office of the Secretary, in accordance with the regulations contained in 43 C.F.R., Part 4 and the enclosed Form 1842-1. If an appeal is taken, your notice of appeal must be filed in this office (at the above address) within 30 days from receipt of this decision. The appellant has the burden of showing that the decision appealed from is in error.

If you wish to file a petition pursuant to regulation 43 C.F.R. 4.21 (58 FR 4939, January 19, 1993) for a stay of the effectiveness of this decision during the time that your appeal is being reviewed by the Board, the petition for a stay must accompany your notice of appeal. A petition

for a stay is required to show sufficient justification based on the standards listed below. Copies of the notice of appeal and petition for a stay must also be submitted to each party named in this decision and to the Interior Board of Land Appeals and to the appropriate Office of the Solicitor (see 43 C.F.R. 4.413) at the same time the original documents are filed with this office. If you request a stay, you have the burden of proof to demonstrate that a stay should be granted.

#### Standards for Obtaining a Stay

Except as otherwise provided by law or other pertinent regulation, a petition for a stay of a decision pending appeal shall show sufficient justification based on the following standards:

- (1) The relative harm to the parties if the stay is granted or denied,
- (2) The likelihood of the appellant's success on the merits,
- (3) The likelihood of immediate and irreparable harm if the stay is not granted, and
- (4) Whether the public interest favors granting the stay.

Please include your AMC serial number(s) on all correspondence. If additional information is required, please call Amy Bunda at 602-417-9334.

/S/ Ralph Costa

For Alvin L. Burch  
Group Administrator  
Renewable and Mineral Resources Group

Enclosure

ABunda:pb:11/01/07

- Complete items 1, 2, and 3. Also complete item 4 if Restricted Delivery is desired.
- Print your name and address on the reverse so that we can return the card to you.
- Attach this card to the back of the mailpiece, or on the front if space permits.

1. Article Addressed to: **NOV 05 2007**

**Gold Rush Mining  
 2050 W. Wickenburg Way #3  
 Wickenburg, Arizona 85390  
 933(AB) AMC355449, 355909, 356037,  
 356109, 357042, 370738, 367196, 368606,  
 369021, 370774, 374696, 375986**

A. Signature  Agent  
 Addressee  
*Lisa Tucker*

B. Received by (Printed Name) *LISA TUCKER* C. Date of Delivery

D. Is delivery address different from item 1?  Yes  
 If YES, enter delivery address below:  No

Service Type  
 Certified Mail  Express Mail  
 Registered  Return Receipt for Merchandise  
 Insured Mail  G.O.D.

4. Restricted Delivery? (Extra Fee)  Yes

2. Article Number  
 (Transfer from service) **7006 2760 0005 5867 3574**

UNITED STATES POSTAL SERVICE

PHOENIX, AZ 85001

MAIL TO

First-Class Mail

PERMIT NO. 942

PHOENIX, AZ 85001

05 NOV 2007 PM 1:52

• Sender: Please print your name, address, and ZIP+4 in this box.

AZ  
983

U.S. DEPARTMENT OF THE INTERIOR  
BUREAU OF LAND MANAGEMENT  
ARIZONA STATE OFFICE  
ONE NORTH CENTRAL AVE. SUITE 800  
PHOENIX, ARIZONA 85004-1627

ARIZONA  
STATE OFFICE  
PHOENIX, ARIZONA

05 NOV - 1 P 1:52

RECEIVED  
BUREAU OF  
LAND MANAGEMENT

Date: 11/5/2007

ROUTING AND TRANSMITTAL SLIP

TO: (Name, office symbol, room number, building, Agency/Post)	Initials	Date
1. Amy Bunda (AZ 933)	AB	11/5/2007
2. Al Burch (AZ 932)	AL	11/5/07
3. Pauline Brown (AZ 933)	PB	NOV 05 2007
4.		
5.		
6.		
7.		
8.		
9.		

Action	File	Note and Return
Approval	For Clearance	Per Conversation
As Requested	For Correction	Prepare Reply
Circulate	For Your Information	See Me
Comment	Investigate	X Signature
X Coordination	Justify	

**REMARKS:**

DO NOT use this form as a RECORD of approvals, concurrences, disposal, clearances, and similar actions


From: (Name, org. symbol, Agency/Post)  Amy Bunda Land Law Examiner, AZ933	Room No.
	Phone No. FTS x 334

OPTIONAL FORM 41 (Rev. 7/76)  
Prescribed by GSA  
FPMR (41 CFR) 101-11.206

UNITED STATES  
DEPARTMENT OF THE INTERIOR  
Bureau of Land Management  
Arizona State Office  
One N. Central Avenue, Suite 800  
Phoenix, AZ 85004-4427

AZ  
933

**CERTIFIED MAIL**



7006 2760 0005 5867 3567

OFFICIAL BUSINESS  
PENALTY FOR PRIVATE USE \$300

*M*  
1st Notice 11-16  
2nd Notice 11-14  
Return 11-21  
Minor Creek  
P.O. Box 265  
Wickenburg, Arizona 85358

UNC 12:1 P 11:27 2007 NOV 28

RECEIVED  
BUREAU OF  
LAND MANAGEMENT

Unclaimed

UNITED STATES POSTAGE  
U.S. OFFICIAL MAIL  
PENALTY FOR PRIVATE USE \$300  
PITNEY BOWES  
02-1A \$ 05.21<sup>0</sup>  
0004205804 NOV 05 2007  
MAILED FROM ZIP CODE 85004



- MOVED, LEFT NO ADDRESS
- NOT DELIVERABLE AS ADDRESSED
- UNABLE TO FORWARD
- ATTEMPTED - NOT KNOWN
- UNCLAIMED  REFUSED
- NO SUCH STREET NUMBER
- DO NOT REMAIN IN THIS AREA

NIXIE 850 CC 1 40 11/27/07  
RETURN TO SENDER  
UNCLAIMED  
UNABLE TO FORWARD  
BC: 65004442700 42514-16261-05-42

PLACE STICKER AT TOP OF ENVELOPE ON THE RIGHT  
OF THE RETURN ADDRESS AND ADDRESS

- Complete items 1, 2, and 3. Also complete item 4 if Restricted Delivery is desired.
- Print your name and address on the reverse so that we can return the card to you.
- Attach this card to the back of the mailpiece, or on the front if space permits.

1. Article Addressed to: **NOV 05 2007**

**Miners Creek  
P.O. Box 265  
Wickenburg, Arizona 85358  
933(AB) AMC355449, 355909, 356037,  
356109, 357042, 370738, 367196, 368606,  
369021, 370774, 374696, 375986**

2. Article Number  
(Transfer from service label) **7006 2760 0005 5867 3567**

A. Signature  Agent  
**X**  Addressee

B. Received by (Printed Name) C. Date of Delivery

D. Is delivery address different from item 1?  Yes  
If YES, enter delivery address below:  No

3. Service Type  
 Certified Mail  Express Mail  
 Registered  Return Receipt for Merchandise  
 Insured Mail  C.O.D.

4. Restricted Delivery? (Surre Fee)  Yes



# United States Department of the Interior



BUREAU OF LAND MANAGEMENT  
Arizona State Office  
One North Central Avenue, Suite 800  
Phoenix, Arizona 85004-4427  
www.blm.gov/az/

November 05, 2007

In Reply Refer To:  
3800 (AZ-933) AB  
AMC355449, AMC355909, AMC356037,  
AMC356109, AMC357042, AMC370738,  
AMC367196, AMC368606, AMC369021,  
AMC370774, AMC374696, AMC375986

CERTIFIED MAIL - RETURN RECEIPT REQUESTED

## DECISION

Jack Tucker	:	AMC356037, AMC355449, AMC355909,
P.O. Box 265	:	AMC356109, AMC357043, AMC370741,
Wickenburg, Arizona 85358	:	AMC367202, AMC368609, AMC369022,
CM-RRR # 7006 2760 0005 5867 3550	:	AMC369023, AMC370776,
	:	AMC374698 through AMC374700
Miners Creek	:	AMC374703 through AMC374705
P.O. Box 265	:	AMC375986 through AMC374988
Wickenburg, Arizona 85358	:	
CM-RRR # 7006 2760 0005 5867 3567	:	
	:	
Gold Rush Mining	:	
2050 W. Wickenburg Way #3	:	
Wickenburg, Arizona 85390	:	
CM-RRR # 7006 2760 0005 5867 3574	:	

### Maintenance Fee Waiver Certifications Denied Mining Claims Declared Forfeited

The maintenance fee waiver certifications (small miner waivers) filed for the twenty claims listed above are denied. Because the waivers are denied and because the required maintenance fee payments due on or before September 1, 2007, were not paid, these claims are declared forfeited.

By September 1 of each year, claimants must pay an annual maintenance fee of \$125, in accordance with 43 C.F.R. 3000.12(a), 3830.21, and 3834.11(a)(2), or submit a valid waiver, in accordance with 43 C.F.R. 3835.1, 3835.10, and 3835.11. On August 27, 2007, we received



2 small miner waivers from Miners Creek covering 6 claims (AMC367202, AMC368609, AMC369022, AMC369023, AMC370741, and AMC370776), 1 small miner waiver from Gold Rush Mining covering 9 claims (AMC374698 through AMC374700, AMC374703 through AMC374705, and AMC375986 through AMC374988), and 1 small miner waiver from Jack Tucker covering 5 claims (AMC356037, AMC355449, AMC355909, AMC356109, and AMC357043). The waivers from Miners Creek and Gold Rush Mining were not signed. We did not receive the maintenance fees for these 20 claims on or before September 1, 2007.

To qualify for a small miner waiver, you and all related parties must hold no more than a total of 10 mining claims or sites nationwide. 43 C.F.R. 3835.1(b) and 3835.11(a)(1). "Related party means a) the spouse and dependent children of the claimant as defined in section 152 of the Internal Revenue Code of 1986 [26 U.S.C. section 152]; or, b) a person who controls, is controlled by, or is under common control with the claimant." "Control means actual control, legal control, or the power to exercise control, through or by common directors, officers, stockholders, a voting trust, or a holding company or investment company, or any other means." 43 C.F.R. 3830.5. The attached Arizona Corporation Commission documentation shows that Jack Tucker is the owner of both Miners Creek and Gold Rush Mining Company. Because Jack Tucker is in control of all of these 20 claims, you are not eligible for small miner waivers under 43 C.F.R. 3835.1(b) and 3835.11(a)(1).

In accordance with 43 C.F.R. 3835.92(d), because you and related parties submitted small miner waiver requests for more than 10 mining claims or sites and failed to pay the maintenance fee for each claim or site on or before the due date, you forfeit the mining claims or sites and may be subject to criminal penalties under 18 U.S.C. 1001.

This decision does not relieve you of the liability for reclamation of all areas disturbed by your activities on lands covered by the subject mining claim(s) and/or site(s). After you complete the reclamation, you must notify the authorized officer of the appropriate surface managing agency so that the authorized officer may conduct a final site inspection and determine whether you may be released from liability. If you fail to reclaim the land to the satisfaction of the authorized officer, the surface management agency may cite you for noncompliance under its surface management regulations. For land administered by the Bureau of Land Management (BLM), if you fail to reclaim the land to the satisfaction of the authorized officer as required in 43 C.F.R. Subpart 3809, BLM will issue an order of noncompliance under 43 C.F.R. 3809.601(a). If you fail to comply with the noncompliance order, BLM may take further action under 43 C.F.R. 3809.604. Failure to conduct reclamation is a prohibited act that may subject you to criminal penalties. See 43 C.F.R. 3809.605(h) and 43 C.F.R. 3809.700.

This decision may be appealed to the Interior Board of Land Appeals, Office of the Secretary, in accordance with the regulations contained in 43 C.F.R., Part 4 and the enclosed Form 1842-1. If an appeal is taken, your notice of appeal must be filed in this office (at the above address) within 30 days from receipt of this decision. The appellant has the burden of showing that the decision appealed from is in error.

If you wish to file a petition pursuant to regulation 43 C.F.R. 4.21 (58 FR 4939, January 19, 1993) for a stay of the effectiveness of this decision during the time that your appeal is being reviewed by the Board, the petition for a stay must accompany your notice of appeal. A petition


for a stay is required to show sufficient justification based on the standards listed below. Copies of the notice of appeal and petition for a stay must also be submitted to each party named in this decision and to the Interior Board of Land Appeals and to the appropriate Office of the Solicitor (see 43 C.F.R. 4.413) at the same time the original documents are filed with this office. If you request a stay, you have the burden of proof to demonstrate that a stay should be granted.

#### Standards for Obtaining a Stay

Except as otherwise provided by law or other pertinent regulation, a petition for a stay of a decision pending appeal shall show sufficient justification based on the following standards:

- (1) The relative harm to the parties if the stay is granted or denied,
- (2) The likelihood of the appellant's success on the merits,
- (3) The likelihood of immediate and irreparable harm if the stay is not granted, and
- (4) Whether the public interest favors granting the stay.

Please include your AMC serial number(s) on all correspondence. If additional information is required, please call Amy Bunda at 602-417-9334.



Alvin L. Burch  
Group Administrator  
Renewable and Mineral Resources Group

Enclosure



# United States Department of the Interior



## BUREAU OF LAND MANAGEMENT

Arizona State Office

One North Central Avenue, Suite 800

Phoenix, Arizona 85004-4427

[www.blm.gov/az/](http://www.blm.gov/az/)

October 25, 2007

In Reply Refer To:  
3800 (AZ-933) AB  
AMC367196

CERTIFIED MAIL - RETURN RECEIPT REQUESTED No. 7006 2760 0005 5867 0863

### DECISION

✓ Glenn Conroy : This decision affects those claims shown  
1915 McCulloch Blvd. Ste 104 : in the block below:  
Lake Havasu City, Arizona 86403 :

---

AMC367199  
First Gold

---

### MINING CLAIMS DECLARED FORFEITED

The mining claim(s) listed above have been declared forfeited for failure to file the required maintenance fee payment or small miner's maintenance fee waiver (waiver) on or before September 1, 2007.

Claimants are required to pay an annual non-refundable maintenance fee of \$125, or submit a waiver, on or before September 1 of each year. There is no grace period and late filings cannot be accepted. These requirements were established by 30 (United States Code) 28-f-k, as amended, and 43 Code of Federal Regulations (CFR) 3834 and 3835.

Our records show that we did receive either a maintenance fee payment or a waiver for the above listed mining claim(s), however your document was received after September 1, 2007. Therefore, the claims are forfeited. If you paid the maintenance fee, it will be refunded to you after the 30 day appeal period expires.

This decision does not relieve you of the liability for reclamation of all areas disturbed by your activities on lands covered by the subject mining claim(s) and/or site(s). After you complete the reclamation, you must notify the authorized officer of the appropriate surface managing agency so that the authorized officer may conduct a final site inspection and determine whether you may be released from liability. If you fail to reclaim the land to the satisfaction of the authorized officer, the surface management agency may cite you for noncompliance under its surface management regulations.

For land administered by the Bureau of Land Management (BLM), if you fail to reclaim the land to the satisfaction of the authorized officer as required in 43 CFR Subpart 3809, BLM will issue an order of noncompliance under 43 CFR 3809.601(a). If you fail to comply with the noncompliance order, BLM may take further action under 43 CFR 3809.604. Failure to conduct reclamation is a prohibited act that may subject you to criminal penalties. See 43 CFR 3809.605(h) and 43 CFR 3809.700.

This decision may be appealed to the Interior Board of Land Appeals, Office of the Secretary, in accordance with the regulations contained in 43 CFR, Part 4, and the enclosed Form 1842-1. If an appeal is taken, your notice of appeal must be filed in this office (at the above address) within 30 days from receipt of this decision. The appellant has the burden of showing that the decision appealed from is in error.

If you wish to file a petition pursuant to regulation 43 CFR 4.21 (58 FR 4939, January 19, 1993) for a stay of the effectiveness of this decision during the time that your appeal is being reviewed by the Board, the petition for a stay must accompany your notice of appeal. A petition for a stay is required to show sufficient justification based on the standards listed below. Copies of the notice of appeal and petition for a stay must also be submitted to each party named in this decision and to the Interior Board of Land Appeals and to the appropriate Office of the Solicitor (see 43 CFR 4.413) at the same time the original documents are filed with this office. If you request a stay, you have the burden of proof to demonstrate that a stay should be granted.

#### Standards for Obtaining a Stay

Except as otherwise provided by law or other pertinent regulation, a petition for a stay of a decision pending appeal shall show sufficient justification based on the following standards:

- (1) The relative harm to the parties if the stay is granted or denied,
- (2) The likelihood of the appellant's success on the merits,
- (3) The likelihood of immediate and irreparable harm if the stay is not granted, and
- (4) Whether the public interest favors granting the stay.

Please include your AMC serial number(s) on all correspondence. If additional information is required, please call Amy Bunda at 602-417-9334.



Alvin L. Burch  
Group Administrator  
Renewable and Mineral Resources Group

for a stay is required to show sufficient justification based on the standards listed below. Copies of the notice of appeal and petition for a stay must also be submitted to each party named in this decision and to the Interior Board of Land Appeals and to the appropriate Office of the Solicitor (see 43 C.F.R. 4.413) at the same time the original documents are filed with this office. If you request a stay, you have the burden of proof to demonstrate that a stay should be granted.

#### Standards for Obtaining a Stay

Except as otherwise provided by law or other pertinent regulation, a petition for a stay of a decision pending appeal shall show sufficient justification based on the following standards:

- (1) The relative harm to the parties if the stay is granted or denied,
- (2) The likelihood of the appellant's success on the merits,
- (3) The likelihood of immediate and irreparable harm if the stay is not granted, and
- (4) Whether the public interest favors granting the stay.

Please include your AMC serial number(s) on all correspondence. If additional information is required, please call Amy Bunda at 602-417-9334.



AL

Alvin L. Burch  
Group Administrator  
Renewable and Mineral Resources Group


Enclosure

UNITED STATES  
DEPARTMENT OF THE INTERIOR  
Bureau of Land Management  
Arizona State Office  
One N. Central Avenue, Suite 800  
Phoenix, AZ 85004-4427


AZ  
933

OFFICIAL BUSINESS  
PENALTY FOR PRIVATE USE \$300  
PHOENIX, ARIZONA  
STATE OFFICE

CERTIFIED MAIL



7006 2760 0005 5867 3550



UNITED STATES POSTAGE  
U.S. OFFICIAL MAIL  
PENALTY FOR  
PRIVATE USE \$300  
FITNEY BOWES  
02 1A  
0004205804 NOV 05 2007  
MAILED FROM ZIP CODE 85004



- MOVED, LEFT NO ADDRESS
- NOT DELIVERABLE AS ADDRESSED  
UNABLE TO FORWARD
- ATTEMPTED, NOT KNOWN
- UNCLAIMED  REFUSED
- NO SUCH STREET NUMBER
- DO NOT RE-MAIL IN THIS ENVELOPE

UNC 87:1 P 87 NOV 28 P 1:28

Name *Jack Tucker*  
 1st Notice *11-6* Jack Tucker  
 2nd Notice *11-14* P.O. Box 265  
*11-21* Wickenburg, Arizona 85358

RECEIVED  
BUREAU OF  
LAND MANAGEMENT

Unclaimed

NIXIE 950 OC 1 60 11/27/07

RETURN TO SENDER  
UNCLAIMED  
UNABLE TO FORWARD

0004205804 0004205804-05-38



PLEASE STICK HERE AT TOP OF ENVELOPE TO THE RIGHT

- Complete items 1, 2, and 3. Also complete item 4 if Restricted Delivery is desired.
- Print your name and address on the reverse so that we can return the card to you.
- Attach this card to the back of the mailpiece or on the front if space permits.

1. Article Addressed to: **NOV 05 2007**

**Jack Tucker**  
**P.O. Box 265**  
**Wickenburg, Arizona 85586**  
**933(AB) AMC355449, 355909, 356037,**  
**356109, 357042, 370738, 867198, 368606,**  
**369021, 370774, 374696, 375986**

A. Signature: **X**  Agent  Addressee

B. Received by (Printed Name) \_\_\_\_\_ C. Date of Delivery \_\_\_\_\_

D. Is delivery address different from item 1?  Yes  No  
 If YES, enter delivery address below.

E. Service Type  
 Certified Mail  Express Mail  
 Registered  Return Receipt for Merchandise  
 Insured Mail  G.O.D.

F. Restricted Delivery? (Sign Here)  Yes

2. Article Number: **7006 2760 0005 5867 3550**



# United States Department of the Interior



BUREAU OF LAND MANAGEMENT  
Arizona State Office  
One North Central Avenue, Suite 800  
Phoenix, Arizona 85004-4427  
www.blm.gov/az/

November 05, 2007

In Reply Refer To:

3800 (AZ-933) AB  
AMC355449, AMC355909, AMC356037,  
AMC356109, AMC357042, AMC370738,  
AMC367196, AMC368606, AMC369021,  
AMC370774, AMC374696, AMC375986

CERTIFIED MAIL - RETURN RECEIPT REQUESTED

## DECISION

Jack Tucker	:	AMC356037, AMC355449, AMC355909,
P.O. Box 265	:	AMC356109, AMC357043, AMC370741,
Wickenburg, Arizona 85358	:	AMC367202, AMC368609, AMC369022,
CM-RRR # 7006 2760 0005 5867 3550	:	AMC369023, AMC370776,
	:	AMC374698 through AMC374700
Miners Creek	:	AMC374703 through AMC374705
P.O. Box 265	:	AMC375986 through AMC374988
Wickenburg, Arizona 85358	:	
CM-RRR # 7006 2760 0005 5867 3567	:	
	:	
Gold Rush Mining	:	
2050 W. Wickenburg Way #3	:	
Wickenburg, Arizona 85390	:	
CM-RRR # 7006 2760 0005 5867 3574	:	

### Maintenance Fee Waiver Certifications Denied Mining Claims Declared Forfeited

The maintenance fee waiver certifications (small miner waivers) filed for the twenty claims listed above are denied. Because the waivers are denied and because the required maintenance fee payments due on or before September 1, 2007, were not paid, these claims are declared forfeited.

By September 1 of each year, claimants must pay an annual maintenance fee of \$125, in accordance with 43 C.F.R. 3000.12(a), 3830.21, and 3834.11(a)(2), or submit a valid waiver, in accordance with 43 C.F.R. 3835.1, 3835.10, and 3835.11. On August 27, 2007, we received



2 small miner waivers from Miners Creek covering 6 claims (AMC367202, AMC368609, AMC369022, AMC369023, AMC370741, and AMC370776), 1 small miner waiver from Gold Rush Mining covering 9 claims (AMC374698 through AMC374700, AMC374703 through AMC374705, and AMC375986 through AMC374988), and 1 small miner waiver from Jack Tucker covering 5 claims (AMC356037, AMC355449, AMC355909, AMC356109, and AMC357043). The waivers from Miners Creek and Gold Rush Mining were not signed. We did not receive the maintenance fees for these 20 claims on or before September 1, 2007.

To qualify for a small miner waiver, you and all related parties must hold no more than a total of 10 mining claims or sites nationwide. 43 C.F.R. 3835.1(b) and 3835.11(a)(1). "Related party means a) the spouse and dependent children of the claimant as defined in section 152 of the Internal Revenue Code of 1986 [26 U.S.C. section 152]; or, b) a person who controls, is controlled by, or is under common control with the claimant." "Control means actual control, legal control, or the power to exercise control, through or by common directors, officers, stockholders, a voting trust, or a holding company or investment company, or any other means." 43 C.F.R. 3830.5. The attached Arizona Corporation Commission documentation shows that Jack Tucker is the owner of both Miners Creek and Gold Rush Mining Company. Because Jack Tucker is in control of all of these 20 claims, you are not eligible for small miner waivers under 43 C.F.R. 3835.1(b) and 3835.11(a)(1).

In accordance with 43 C.F.R. 3835.92(d), because you and related parties submitted small miner waiver requests for more than 10 mining claims or sites and failed to pay the maintenance fee for each claim or site on or before the due date, you forfeit the mining claims or sites and may be subject to criminal penalties under 18 U.S.C. 1001.

This decision does not relieve you of the liability for reclamation of all areas disturbed by your activities on lands covered by the subject mining claim(s) and/or site(s). After you complete the reclamation, you must notify the authorized officer of the appropriate surface managing agency so that the authorized officer may conduct a final site inspection and determine whether you may be released from liability. If you fail to reclaim the land to the satisfaction of the authorized officer, the surface management agency may cite you for noncompliance under its surface management regulations. For land administered by the Bureau of Land Management (BLM), if you fail to reclaim the land to the satisfaction of the authorized officer as required in 43 C.F.R. Subpart 3809, BLM will issue an order of noncompliance under 43 C.F.R. 3809.601(a). If you fail to comply with the noncompliance order, BLM may take further action under 43 C.F.R. 3809.604. Failure to conduct reclamation is a prohibited act that may subject you to criminal penalties. See 43 C.F.R. 3809.605(h) and 43 C.F.R. 3809.700.

This decision may be appealed to the Interior Board of Land Appeals, Office of the Secretary, in accordance with the regulations contained in 43 C.F.R., Part 4 and the enclosed Form 1842-1. If an appeal is taken, your notice of appeal must be filed in this office (at the above address) within 30 days from receipt of this decision. The appellant has the burden of showing that the decision appealed from is in error.

If you wish to file a petition pursuant to regulation 43 C.F.R. 4.21 (58 FR 4939, January 19, 1993) for a stay of the effectiveness of this decision during the time that your appeal is being reviewed by the Board, the petition for a stay must accompany your notice of appeal. A petition



# United States Department of the Interior



BUREAU OF LAND MANAGEMENT  
Arizona State Office  
One North Central Avenue, Suite 800  
Phoenix, Arizona 85004-4427  
www.az.blm.gov

In Reply Refer To:  
3800 (AZ-933) AB

December 18, 2006

AMC367196, AMC368708, AMC369034, AMC370229, AMC370338, AMC370738

CERTIFIED MAIL - RETURN RECEIPT REQUESTED No. 7005 1160 0003 7582 9031

## DECISION

DODSON GERALD : This decision affects those claims shown  
1770 N VALLEY DR #33 : in the block below:  
APACHE JUNCTION, AZ 85220 :

---

AMC367205, 368708 - 368709, 369036, 370238, 370239, 370342, 370343, 370738  
STAY OFF #1, ALL MY GOLD #2 - #3, DEEP NUGGETS #2, SUPREME, WONDER,  
OVER & OUT #3 - #4, BLUE EYES

---

## MINING CLAIMS DECLARED FORFEITED

The mining claims listed above have been declared forfeited for failure to file the required maintenance fee payment or small miner's maintenance fee waiver (waiver).

Claimants are required to pay an annual non-refundable maintenance fee of \$125, or submit a waiver, on or before September 1 of each year. These requirements were established by 30 (United States Code) 28-f-k, as amended, and 43 Code of Federal Regulations (CFR) 3834 and 3835.

Our records do not show receipt of a maintenance fee payment, or waiver received on or before September 1, 2006, for the 2007 assessment year, for the claims listed above. Therefore, the claims are forfeited.

This decision does not relieve you of the liability for reclamation of all areas disturbed by your activities on lands covered by the subject mining claim(s) and/or site(s). After you complete the reclamation, you must notify the authorized officer of the appropriate surface managing agency so that the authorized officer may conduct a final site inspection and determine whether you may be released from liability. If you fail to reclaim the land to the satisfaction of the authorized officer, the surface management agency may cite you for noncompliance under its surface management regulations.

For land administered by the Bureau of Land Management (BLM), if you fail to reclaim the land to the satisfaction of the authorized officer as required in 43 CFR Subpart 3809, BLM will issue an order of noncompliance under 43 CFR 3809.601(a). If you fail to comply with the noncompliance order, BLM may take further action under 43 CFR 3809.604. Failure to conduct reclamation is a prohibited act that may subject you to criminal penalties. See 43 CFR 3809.605(h) and 43 CFR 3809.700.

This decision may be appealed to the Interior Board of Land Appeals, Office of the Secretary, in accordance with the regulations contained in 43 CFR, Part 4, and the enclosed Form 1842-1. If an appeal is taken, your notice of appeal must be filed in this office (at the above address) within 30 days from receipt of this decision. The appellant has the burden of showing that the decision appealed from is in error.

If you wish to file a petition pursuant to regulation 43 CFR 4.21 (58 FR 4939, January 19, 1993) for a stay of the effectiveness of this decision during the time that your appeal is being reviewed by the Board, the petition for a stay must accompany your notice of appeal. A petition for a stay is required to show sufficient justification based on the standards listed below. Copies of the notice of appeal and petition for a stay **must** also be submitted to each party named in this decision and to the Interior Board of Land Appeals and to the appropriate Office of the Solicitor (see 43 CFR 4.413) at the same time the original documents are filed with this office. If you request a stay, you have the burden of proof to demonstrate that a stay should be granted.

#### Standards for Obtaining a Stay

Except as otherwise provided by law or other pertinent regulation, a petition for a stay of a decision pending appeal shall show sufficient justification based on the following standards:

- (1) The relative harm to the parties if the stay is granted or denied,
- (2) The likelihood of the appellant's success on the merits,
- (3) The likelihood of immediate and irreparable harm if the stay is not granted, and
- (4) Whether the public interest favors granting the stay.

Please include your AMC serial number(s) on all correspondence. If additional information is required, please call Amy Bunda at 602-417-9334.



Alvin L. Burch  
Group Administrator  
Renewable and Mineral Resources Group

Enclosure  
Appeal Form 1842-1



# United States Department of the Interior



BUREAU OF LAND MANAGEMENT  
Arizona State Office  
One North Central Avenue, Suite 800  
Phoenix, Arizona 85004-4427  
www.az.blm.gov

In Reply Refer To: December 18, 2006  
3800 (AZ-933) AB  
AMC367196, AMC368708, AMC369034, AMC370229, AMC370338, AMC370738

CERTIFIED MAIL - RETURN RECEIPT REQUESTED No. 7005 1160 0003 7582 9031

## DECISION

DODSON GERALD : This decision affects those claims shown  
1770 N VALLEY DR #33 : in the block below:  
APACHE JUNCTION, AZ 85220 :

---

AMC367205, 368708 - 368709, 369036, 370238, 370239, 370342, 370343, 370738  
STAY OFF #1, ALL MY GOLD #2 - #3, DEEP NUGGETS #2, SUPREME, WONDER,  
OVER & OUT #3 - #4, BLUE EYES

---

### MINING CLAIMS DECLARED FORFEITED

The mining claims listed above have been declared forfeited for failure to file the required maintenance fee payment or small miner's maintenance fee waiver (waiver).

Claimants are required to pay an annual non-refundable maintenance fee of \$125, or submit a waiver, on or before September 1 of each year. These requirements were established by 30 (United States Code) 28-f-k, as amended, and 43 Code of Federal Regulations (CFR) 3834 and 3835.

Our records do not show receipt of a maintenance fee payment, or waiver received on or before September 1, 2006, for the 2007 assessment year, for the claims listed above. Therefore, the claims are forfeited.

This decision does not relieve you of the liability for reclamation of all areas disturbed by your activities on lands covered by the subject mining claim(s) and/or site(s). After you complete the reclamation, you must notify the authorized officer of the appropriate surface managing agency so that the authorized officer may conduct a final site inspection and determine whether you may be released from liability. If you fail to reclaim the land to the satisfaction of the authorized officer, the surface management agency may cite you for noncompliance under its surface management regulations.

For land administered by the Bureau of Land Management (BLM), if you fail to reclaim the land to the satisfaction of the authorized officer as required in 43 CFR Subpart 3809, BLM will issue an order of noncompliance under 43 CFR 3809.601(a). If you fail to comply with the noncompliance order, BLM may take further action under 43 CFR 3809.604. Failure to conduct reclamation is a prohibited act that may subject you to criminal penalties. See 43 CFR 3809.605(h) and 43 CFR 3809.700.

This decision may be appealed to the Interior Board of Land Appeals, Office of the Secretary, in accordance with the regulations contained in 43 CFR, Part 4, and the enclosed Form 1842-1. If an appeal is taken, your notice of appeal must be filed in this office (at the above address) within 30 days from receipt of this decision. The appellant has the burden of showing that the decision appealed from is in error.

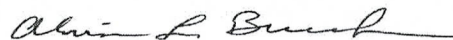
If you wish to file a petition pursuant to regulation 43 CFR 4.21 (58 FR 4939, January 19, 1993) for a stay of the effectiveness of this decision during the time that your appeal is being reviewed by the Board, the petition for a stay must accompany your notice of appeal. A petition for a stay is required to show sufficient justification based on the standards listed below. Copies of the notice of appeal and petition for a stay **must** also be submitted to each party named in this decision and to the Interior Board of Land Appeals and to the appropriate Office of the Solicitor (see 43 CFR 4.413) at the same time the original documents are filed with this office. If you request a stay, you have the burden of proof to demonstrate that a stay should be granted.

#### Standards for Obtaining a Stay

Except as otherwise provided by law or other pertinent regulation, a petition for a stay of a decision pending appeal shall show sufficient justification based on the following standards:

- (1) The relative harm to the parties if the stay is granted or denied,
- (2) The likelihood of the appellant's success on the merits,
- (3) The likelihood of immediate and irreparable harm if the stay is not granted, and
- (4) Whether the public interest favors granting the stay.

Please include your AMC serial number(s) on all correspondence. If additional information is required, please call Amy Bunda at 602-417-9334.



Alvin L. Burch  
Group Administrator  
Renewable and Mineral Resources Group

Enclosure  
Appeal Form 1842-1

**SENDER: COMPLETE THIS SECTION**

- Complete items 1, 2, and 3. Also complete item 4 if Restricted Delivery is desired.
- Print your name and address on the reverse so that we can return the card to you.
- Attach this card to the back of the mailpiece, or on the front if space permits.

1. Article Addressed to:

HAYES FARON; CROUSO JERRY  
 3098 HWY 56 N  
 WAYNESBORO, GA 30830  
 AMC367196

AB

 2. Article Number  
 (Transfer from service label)

7005 1160 0003 7582 9000

**COMPLETE THIS SECTION ON DELIVERY**

A. Signature

X 

- 
- Agent
- 
- 
- Addressee

B. Received by (Printed Name)

Jerry J. Crouso

C. Date of Delivery

1-8-07


- D. Is delivery address different from item 1?
- 
- Yes
- 
- If YES, enter delivery address below:
- 
- No

3. Service Type

- 
- Certified Mail
- 
- Express Mail
- 
- 
- Registered
- 
- Return Receipt for Merchandise
- 
- 
- Insured Mail
- 
- C.O.D.

4. Restricted Delivery? (Extra Fee)  Yes

UNITED STATES POSTAL SERVICE



First-Class Mail  
Postage & Fees Paid  
USPS  
Permit No. G-10

• Sender: Please print your name, address, and ZIP+4 in this box •

AZ  
933

U.S. DEPARTMENT OF THE INTERIOR  
BUREAU OF LAND MANAGEMENT  
ARIZONA STATE OFFICE  
ONE NORTH CENTRAL AVE. SUITE 800  
PHOENIX, ARIZONA 85004-4427

2011 JAN 11 P 3:16

BUREAU OF  
LAND MANAGEMENT

CO41





# United States Department of the Interior



BUREAU OF LAND MANAGEMENT  
Arizona State Office  
One North Central Avenue, Suite 800  
Phoenix, Arizona 85004-4427  
www.az.blm.gov

In Reply Refer To:  
3800 (AZ-933) AB  
AMC367196

December 18, 2006

CERTIFIED MAIL - RETURN RECEIPT REQUESTED No. 7005 1160 0003 7582 9000

## DECISION

HAYES FARON; CROUSO JERRY : This decision affects those claims shown  
3098 HWY 56 N : in the block below:  
WAYNESBORO, GA 30830 :

---

AMC367201  
GOLD NUGGET #3

---

### MINING CLAIMS DECLARED FORFEITED

The mining claims listed above have been declared forfeited for failure to file the required maintenance fee payment or small miner's maintenance fee waiver (waiver).

Claimants are required to pay an annual non-refundable maintenance fee of \$125, or submit a waiver, on or before September 1 of each year. These requirements were established by 30 (United States Code) 28-f-k, as amended, and 43 Code of Federal Regulations (CFR) 3834 and 3835.

Our records do not show receipt of a maintenance fee payment, or waiver received on or before September 1, 2006, for the 2007 assessment year, for the claims listed above. Therefore, the claims are forfeited.

This decision does not relieve you of the liability for reclamation of all areas disturbed by your activities on lands covered by the subject mining claim(s) and/or site(s). After you complete the reclamation, you must notify the authorized officer of the appropriate surface managing agency so that the authorized officer may conduct a final site inspection and determine whether you may be released from liability. If you fail to reclaim the land to the satisfaction of the authorized officer, the surface management agency may cite you for noncompliance under its surface management regulations.



For land administered by the Bureau of Land Management (BLM), if you fail to reclaim the land to the satisfaction of the authorized officer as required in 43 CFR Subpart 3809, BLM will issue an order of noncompliance under 43 CFR 3809.601(a). If you fail to comply with the noncompliance order, BLM may take further action under 43 CFR 3809.604. Failure to conduct reclamation is a prohibited act that may subject you to criminal penalties. See 43 CFR 3809.605(h) and 43 CFR 3809.700.

This decision may be appealed to the Interior Board of Land Appeals, Office of the Secretary, in accordance with the regulations contained in 43 CFR, Part 4, and the enclosed Form 1842-1. If an appeal is taken, your notice of appeal must be filed in this office (at the above address) within 30 days from receipt of this decision. The appellant has the burden of showing that the decision appealed from is in error.

If you wish to file a petition pursuant to regulation 43 CFR 4.21 (58 FR 4939, January 19, 1993) for a stay of the effectiveness of this decision during the time that your appeal is being reviewed by the Board, the petition for a stay must accompany your notice of appeal. A petition for a stay is required to show sufficient justification based on the standards listed below. Copies of the notice of appeal and petition for a stay **must** also be submitted to each party named in this decision and to the Interior Board of Land Appeals and to the appropriate Office of the Solicitor (see 43 CFR 4.413) at the same time the original documents are filed with this office. If you request a stay, you have the burden of proof to demonstrate that a stay should be granted.

#### Standards for Obtaining a Stay

Except as otherwise provided by law or other pertinent regulation, a petition for a stay of a decision pending appeal shall show sufficient justification based on the following standards:

- (1) The relative harm to the parties if the stay is granted or denied,
- (2) The likelihood of the appellant's success on the merits,
- (3) The likelihood of immediate and irreparable harm if the stay is not granted, and
- (4) Whether the public interest favors granting the stay.

Please include your AMC serial number(s) on all correspondence. If additional information is required, please call Amy Bunda at 602-417-9334.



Alvin L. Burch  
Group Administrator  
Renewable and Mineral Resources Group

Enclosure  
Appeal Form 1842-1

**SENDER: COMPLETE THIS SECTION**

- Complete items 1, 2, and 3. Also complete item 4 if Restricted Delivery is desired.
- Print your name and address on the reverse so that we can return the card to you.
- Attach this card to the back of the mailpiece, or on the front if space permits.

1. Article Addressed to:

AB

BUTTERFIELD CHARLES  
 27115 W CANDY CACTUS DR  
 CASA GRANDE, AZ 85222  
 AMC367196


2. Article Number

(Transfer from service label)

7005 1160 0003 7582 9024

**COMPLETE THIS SECTION ON DELIVERY**

A. Signature


 Agent Addressee

B. Received by (Printed Name)

C. Date of Delivery

12-29-06

D. Is delivery address different from item 1?  YesIf YES, enter delivery address below:  No


3. Service Type

 Certified Mail Express Mail Registered Return Receipt for Merchandise Insured Mail C.O.D.

4. Restricted Delivery? (Extra Fee)

 Yes

UNITED STATES POSTAL SERVICE



First-Class Mail  
Postage & Fees Paid  
USPS  
Permit No. G-10

21 DEC 2006 PM 5:12

• Sender: Please print your name, address, and ZIP+4 in this box •

AZ  
933

U.S. DEPARTMENT OF THE INTERIOR  
BUREAU OF LAND MANAGEMENT  
ARIZONA STATE OFFICE  
ONE NORTH CENTRAL AVE. SUITE 800  
PHOENIX, ARIZONA 85004-4427

PHOENIX, ARIZONA  
ARIZONA STATE OFFICE  
2006 DEC 22 P 12:51  
RECEIVED  
BUREAU OF  
LAND MANAGEMENT





# United States Department of the Interior



BUREAU OF LAND MANAGEMENT  
Arizona State Office  
One North Central Avenue, Suite 800  
Phoenix, Arizona 85004-4427  
www.az.blm.gov

In Reply Refer To:  
3800 (AZ-933) AB  
AMC367196

December 18, 2006

CERTIFIED MAIL - RETURN RECEIPT REQUESTED No. 7005 1160 0003 7582 9024

## DECISION

BUTTERFIELD CHARLES : This decision affects those claims shown  
27115 W CANDY CACTUS DR : in the block below:  
CASA GRANDE, AZ 85222 :

---

AMC367205  
STAY OFF #1

---

## MINING CLAIMS DECLARED FORFEITED

The mining claims listed above have been declared forfeited for failure to file the required maintenance fee payment or small miner's maintenance fee waiver (waiver).

Claimants are required to pay an annual non-refundable maintenance fee of \$125, or submit a waiver, on or before September 1 of each year. These requirements were established by 30 (United States Code) 28-f-k, as amended, and 43 Code of Federal Regulations (CFR) 3834 and 3835.

Our records do not show receipt of a maintenance fee payment, or waiver received on or before September 1, 2006, for the 2007 assessment year, for the claims listed above. Therefore, the claims are forfeited.

This decision does not relieve you of the liability for reclamation of all areas disturbed by your activities on lands covered by the subject mining claim(s) and/or site(s). After you complete the reclamation, you must notify the authorized officer of the appropriate surface managing agency so that the authorized officer may conduct a final site inspection and determine whether you may be released from liability. If you fail to reclaim the land to the satisfaction of the authorized officer, the surface management agency may cite you for noncompliance under its surface management regulations.

For land administered by the Bureau of Land Management (BLM), if you fail to reclaim the land to the satisfaction of the authorized officer as required in 43 CFR Subpart 3809, BLM will issue an order of noncompliance under 43 CFR 3809.601(a). If you fail to comply with the noncompliance order, BLM may take further action under 43 CFR 3809.604. Failure to conduct reclamation is a prohibited act that may subject you to criminal penalties. See 43 CFR 3809.605(h) and 43 CFR 3809.700.

This decision may be appealed to the Interior Board of Land Appeals, Office of the Secretary, in accordance with the regulations contained in 43 CFR, Part 4, and the enclosed Form 1842-1. If an appeal is taken, your notice of appeal must be filed in this office (at the above address) within 30 days from receipt of this decision. The appellant has the burden of showing that the decision appealed from is in error.


If you wish to file a petition pursuant to regulation 43 CFR 4.21 (58 FR 4939, January 19, 1993) for a stay of the effectiveness of this decision during the time that your appeal is being reviewed by the Board, the petition for a stay must accompany your notice of appeal. A petition for a stay is required to show sufficient justification based on the standards listed below. Copies of the notice of appeal and petition for a stay **must** also be submitted to each party named in this decision and to the Interior Board of Land Appeals and to the appropriate Office of the Solicitor (see 43 CFR 4.413) at the same time the original documents are filed with this office. If you request a stay, you have the burden of proof to demonstrate that a stay should be granted.

#### Standards for Obtaining a Stay

Except as otherwise provided by law or other pertinent regulation, a petition for a stay of a decision pending appeal shall show sufficient justification based on the following standards:

- (1) The relative harm to the parties if the stay is granted or denied,
- (2) The likelihood of the appellant's success on the merits,
- (3) The likelihood of immediate and irreparable harm if the stay is not granted, and
- (4) Whether the public interest favors granting the stay.

Please include your AMC serial number(s) on all correspondence. If additional information is required, please call Amy Bunda at 602-417-9334.



Alvin L. Burch  
Group Administrator  
Renewable and Mineral Resources Group


Enclosure  
Appeal Form 1842-1

**SENDER: COMPLETE THIS SECTION**

- Complete items 1, 2, and 3. Also complete item 4 if Restricted Delivery is desired.
- Print your name and address on the reverse so that we can return the card to you.
- Attach this card to the back of the mailpiece, or on the front if space permits.

1. Article Addressed to:

KENSLER WILLIAM  
5735 W SHANGRI LA RD  
GLENDALE, AZ 85304  
AMC367196

**COMPLETE THIS SECTION ON DELIVERY**

A. Signature

**X**
 Agent Addressee

B. Received by (Printed Name)

William Kensler

C. Date of Delivery

12-21

D. Is delivery address different from item 1?  Yes

If YES, enter delivery address below:

 No

3. Service Type

 Certified Mail Express Mail Registered Return Receipt for Merchandise Insured Mail C.O.D.

4. Restricted Delivery? (Extra Fee)


 Yes

2. Article Number

(Transfer from service label)

7005 1160 0003 7582 9017

UNITED STATES POSTAL SERVICE



First-Class Mail  
Postage & Fees Paid  
USPS  
Permit No. G-10

• Sender: Please print your name, address, and ZIP+4 in this box •

AZ  
933

U.S. DEPARTMENT OF THE INTERIOR  
BUREAU OF LAND MANAGEMENT  
ARIZONA STATE OFFICE  
ONE NORTH CENTRAL AVE. SUITE 800  
PHOENIX, ARIZONA 85004-4427

PHOENIX, ARIZONA  
STATE OFFICE

2006 DEC 26 A 11:05

RECEIVED  
BUREAU OF  
LAND  
MANAGEMENT



# United States Department of the Interior



BUREAU OF LAND MANAGEMENT  
Arizona State Office  
One North Central Avenue, Suite 800  
Phoenix, Arizona 85004-4427  
www.az.blm.gov

In Reply Refer To:  
3800 (AZ-933) AB  
AMC367196

December 18, 2006

CERTIFIED MAIL - RETURN RECEIPT REQUESTED No. 7005 1160 0003 7582 9017

## DECISION

KENSLER WILLIAM : This decision affects those claims shown  
5735 W SHANGRI LA RD : in the block below:  
GLENDALE, AZ 85304 :

---

AMC367197  
ALL MY GOLD #1

---

## MINING CLAIMS DECLARED FORFEITED

The mining claims listed above have been declared forfeited for failure to file the required maintenance fee payment or small miner's maintenance fee waiver (waiver).

Claimants are required to pay an annual non-refundable maintenance fee of \$125, or submit a waiver, on or before September 1 of each year. These requirements were established by 30 (United States Code) 28-f-k, as amended, and 43 Code of Federal Regulations (CFR) 3834 and 3835.

Our records do not show receipt of a maintenance fee payment, or waiver received on or before September 1, 2006, for the 2007 assessment year, for the claims listed above. Therefore, the claims are forfeited.

This decision does not relieve you of the liability for reclamation of all areas disturbed by your activities on lands covered by the subject mining claim(s) and/or site(s). After you complete the reclamation, you must notify the authorized officer of the appropriate surface managing agency so that the authorized officer may conduct a final site inspection and determine whether you may be released from liability. If you fail to reclaim the land to the satisfaction of the authorized officer, the surface management agency may cite you for noncompliance under its surface management regulations.



For land administered by the Bureau of Land Management (BLM), if you fail to reclaim the land to the satisfaction of the authorized officer as required in 43 CFR Subpart 3809, BLM will issue an order of noncompliance under 43 CFR 3809.601(a). If you fail to comply with the noncompliance order, BLM may take further action under 43 CFR 3809.604. Failure to conduct reclamation is a prohibited act that may subject you to criminal penalties. See 43 CFR 3809.605(h) and 43 CFR 3809.700.

This decision may be appealed to the Interior Board of Land Appeals, Office of the Secretary, in accordance with the regulations contained in 43 CFR, Part 4, and the enclosed Form 1842-1. If an appeal is taken, your notice of appeal must be filed in this office (at the above address) within 30 days from receipt of this decision. The appellant has the burden of showing that the decision appealed from is in error.

If you wish to file a petition pursuant to regulation 43 CFR 4.21 (58 FR 4939, January 19, 1993) for a stay of the effectiveness of this decision during the time that your appeal is being reviewed by the Board, the petition for a stay must accompany your notice of appeal. A petition for a stay is required to show sufficient justification based on the standards listed below. Copies of the notice of appeal and petition for a stay **must** also be submitted to each party named in this decision and to the Interior Board of Land Appeals and to the appropriate Office of the Solicitor (see 43 CFR 4.413) at the same time the original documents are filed with this office. If you request a stay, you have the burden of proof to demonstrate that a stay should be granted.

#### Standards for Obtaining a Stay

Except as otherwise provided by law or other pertinent regulation, a petition for a stay of a decision pending appeal shall show sufficient justification based on the following standards:

- (1) The relative harm to the parties if the stay is granted or denied,
- (2) The likelihood of the appellant's success on the merits,
- (3) The likelihood of immediate and irreparable harm if the stay is not granted, and
- (4) Whether the public interest favors granting the stay.

Please include your AMC serial number(s) on all correspondence. If additional information is required, please call Amy Bunda at 602-417-9334.



Alvin L. Burch  
Group Administrator  
Renewable and Mineral Resources Group

Enclosure  
Appeal Form 1842-1

**NOTICE!!**

**These documents have been scanned!**

**Do not place un-scanned documents beneath this notice!**

**Do not remove this notice from this file!**

GPO Jacket No. 560-102  
Print Order 61540  
Rise Business Services, LLC  
Job=AZ15 6/3/2019



Box Number= AZ15112



Claim Begin-End: AMC367196-AMC367207

**3 Transfers**



AZ15112-7

AMC367050-AMC367287

# QUIT CLAIM DEED

AMC 367196

The undersigned grantor(s), for valuable consideration, receipt of which is hereby acknowledged, in the amount of \$10.00 or other values, do we hereby remise, release and forever quit claim to the following deccribed property in the county of MARICOPA state of ARIZONA

Mining claim known as 2<sup>nd</sup> GOLD  
in Township 6N Range 6W Section 18  
Quarter Section(s) NE CLAIM # AMC 367196

To: STEVE TIDWELL  
Address 570 LOS FELIZ  
LAS VEGAS, NV 89110

Owner(s) Names(s)

Signature(s)

\* EXEMPT  
ARL 11:1134  
A-6

LISA TUCKER

Lisa Tucker

JACK TUCKER

Jack Tucker

PAUL TUCKER

Paul Tucker

STEVEN McALISTER

Steven McAlister

PENNY CREPERZI

Penny Creperzi

ANTHONY CREPERZI

Anthony Creperzi

ADAM BROWN

Adam Brown


JASON BROWN

Jason Brown

The Undersigned, a notary public in and for said State, in person and all signing said document.  
Dated this 28 date of December 2005.

Witness my hand and official seal.

Carl A. Leben  
PHOENIX, ARIZONA



2005 DEC 29 A 10: 22

RECEIVED  
B.L.M. AZ STATE OFFICE

ENTERED IN COMPUTER  
1/6/06 MCH

①  
TMC  
\$10-

**United States Department of the Interior**  
**Bureau of Land Management**  
 BUSINESS & SUPPORT SVCS DIV  
 ONE N CENTRAL AVE  
 PHOENIX, AZ 85004 -2203  
 Phone: (602) 417-9200

Receipt

No: 1346569

<b>Transaction #:</b> 1391828	
<b>Date of Transaction:</b> 08/29/2006	
<b>CUSTOMER:</b>	STEVE TIDWELL 570 LOS FELIZ LAS VEGAS,NV 89110

LINE #	QTY	DESCRIPTION	REMARKS	UNIT PRICE	TOTAL
1	1.00	LOCATABLE MINERALS / MINING CLAIMS-NOT NEW-UNADJUD,ONE AUTH NO. ONLY / MINING CLAIM MONEY RECEIVED (455) <b>CASES:</b> AMC367196/\$250.00	MAINT 2007/2	- n/a -	250.00
<b>TOTAL:</b>					<b>\$250.00</b>

PAYMENT INFORMATION			
NOTE: Items will appear on credit card statement as "Bureau of Land Management".			
1	AMOUNT:	\$250.00	POSTMARKED: N/A
	TYPE:	CREDIT CARD	RECEIVED: 08/29/2006
	NAME:	TIDWELL, STEVE 570 LOS FELIZ LAS VEGAS NV 89110	
	CARD NO:	XXXXXXXXXXXX8555	AUTH CODE: 160941
	NAME ON CARD:	STEVE TIDWELL	
	EXPIRES:	07/31/2009	
	SIGNATURE:		

REMARKS

This receipt was generated by the automated BLM Collections and Billing System and is a paper representation of a portion of the official electronic record contained therein.

# QUIT CLAIM DEED

AMC 367196

The undersigned grantor(s), for valuable consideration, receipt of which is hereby acknowledged, in the amount of \$10.00 or other values, do we hereby remise, release and forever quit claim to the following deccribed property in the county of MARICOPA state of ARIZONA

Mining claim known as RAINING GOLD

in Township 6N Range 5W Section 12

Quarter Section(s) NW CLAIM # AMC 367204

To: LINDA TORRE

Address P.O. BOX 89

HAMPSTEAD, NH 03841

Owner(s) Names(s)

Signature(s) \*EXEMPT  
ARS 11:134  
A-6

LISA H. TUCKER

Lisa H. Tucker

JACK TUCKER

[Signature]

MIKE TUCKER

[Signature]

STEVE McALISTER

Steve McAlister

PAUL TUCKER

Paul Tucker

LISA TUCKER

Lisa Tucker

PENNY BROWN

Penny Brown

ANTHONY CRIBER


Anthony Cribier

The Undersigned, a notary public in and for said State, in person and all signing said document.

Dated this 5th date of January 2005-2006

Witness my hand and official seal.

Carol K. Leben  
PHOENIX, ARIZONA



2006 JAN -5 A 10:35

RECEIVED B.L.M. AZ STATE OFFICE

ENTERED IN COMPUTER

1/12/06 mt

MS \$10

**United States Department of the Interior**  
**Bureau of Land Management**  
 BUSINESS & SUPPORT SVCS DIV  
 ONE N CENTRAL AVE  
 PHOENIX, AZ 85004 -2203  
 Phone: (602) 417-9200

Receipt

No: 1347458

<b>Transaction #:</b> 1392740	
<b>Date of Transaction:</b> 08/30/2006	
<b>CUSTOMER:</b>	PHILIP TORRE P.O. BOX 89 HAMPSTEAD,NH 03841

LINE #	QTY	DESCRIPTION	REMARKS	UNIT PRICE	TOTAL
1	1.00	LOCATABLE MINERALS / MINING CLAIMS-NOT NEW-UNADJUD,ONE AUTH NO. ONLY / MINING CLAIM MONEY RECEIVED (455) CASES: AMC367204/\$10.00	WAIVER / POL 2006 (1)	- n/a -	10.00
<b>TOTAL:</b>					<b>\$10.00</b>

PAYMENT INFORMATION			
1	AMOUNT:	\$10.00	POSTMARKED: 08/25/2006
	TYPE:	CHECK	RECEIVED: 08/29/2006
	CHECK NO:	5854	
	NAME:	TORRE, PHILIP J P.O. BOX 89 HAMPSTEAD NH 03841	

REMARKS

This receipt was generated by the automated BLM Collections and Billing System and is a paper representation of a portion of the official electronic record contained therein.

# QUIT CLAIM DEED

AMC 367196

The undersigned grantor(s), for valuable consideration, receipt of which is hereby acknowledged, in the amount of \$10.00 or other values, do we hereby remise, release and forever quit claim to the following described property in the county of MARICOPA state of

ARIZONA Mining claim known as ALL MY GOLD #1  
in Township 6N Range 6W Section 5  
Quarter Section(s) SE CLAIM # AMC 367197

To: WILLIAM KENSLE  
Address 5735 W. SHANGRI LA RD.  
SCENDALE, AZ 85304

Owner(s) Names(s)

Signature(s)

\* EXEMPT  
ARS 11:1134  
A-6

LISA TUCKER

Lisa Tucker

JACK TUCKER

Jack Tucker

PAUL TUCKER

Paul Tucker

STEVEN McALLISTER

Steven McAllister

PENNY CREPERZI

Penny Creperzi

ANTHONY CREPERZI

Anthony Creperzi

ADAM BROWN

Adam Brown

JASON BROWN

Jason Brown

The Undersigned, a notary public in and for said State, in person and all signing said document.  
Dated this 16 date of November 2005.

Witness my hand and official seal.

Carl A. Leben

PHOENIX, ARIZONA



2005 NOV 17 A 11:16

RECEIVED  
B.L.M. AZ STATE OFFICE

11/12/06 MHT

QUIT CLAIM DEED

AMC 367196

The undersigned grantor(s), for valuable consideration, receipt of which is hereby acknowledged, in the amount of \$10.00 or other values, do we hereby remise, release and forever quit claim to the following deccribed property in the county of MARICOPA state of ARIZONA

Mining claim known as VULTURE # 1  
in Township 6N Range 6W Section 21  
Quarter Section(s) NE CLAIM # AMC 367206

To: DAVID MALOOF  
Address 37 BROOKSIDE ST.  
DRACUT, MA 01826

Owner(s) Names(s)

Signature(s)

\* EXEMPT  
ARS 11:1134  
A-6

LISA TUCKER

Lisa Tucker

JACK TUCKER

Jack Tucker

PAUL TUCKER

Paul Tucker

STEVEN McALLISTER

Steven McAllister

PENNY CREPERZI

Penny Creperzi

ANTHONY CREPERZI

Anthony Creperzi

ADAM BROWN

Adam Brown

JASON BROWN

Jason Brown

The Undersigned, a notary public in and for said State, in person and all signing said document.  
Dated this 16 date of November 2005.

Witness my hand and official seal

Carl A. Leben  
NOV 17 11:16 AM '05



RECEIVED  
B.L.M. AZ STATE OFFICE

ENTERED IN COMPUTER

1/12/06



Return Document to:

MINERS CREEK  
P.O. BOX 265  
WICKENBURG, AZ 85390  
Telephone: \_\_\_\_\_

NOTARY PUBLIC  
MARICOPA COUNTY  
ARIZONA  
EXPIRES 06/12/08



A3850-1(NOV.2001)

No. of Claims: 1 x \$10 = 10  
Receipt No.: 1349657 Check No.: 1128  
Init: AMC

FOR BLM USE ONLY

**AFFIDAVIT OF PERFORMANCE OF ANNUAL WORK.** Also fill in Items 1 through 9 and the reverse side of this document.

**NOTICE OF INTENTION TO HOLD.** I intend to hold the claims(s)/site(s) listed on the reverse side of this document for the calendar year 20\_\_\_\_. Also fill in Items 1 through 4 and Item 9.

Notices of Intention to Hold are for mill sites and tunnel sites or for mining claims when assessment work has not been done, regardless of whether the annual assessment has been suspended, deferred, or not yet accrued. The filing of a Notice of Intention to Hold shall not relieve the owner of complying with federal and state laws pertaining to the performance of annual assessment work. Notices of Intention to Hold for mill sites or tunnel sites need not be county recorded. For mining claims the form filed with the Bureau of Land Management (BLM) must be identical to the one that was or will be filed with the county.

Evidence of Annual Assessment Work or a Notice of Intention to Hold must be filed each calendar year following the calendar year in which the claim/site was located. **All claims listed on a single affidavit must be contiguous.**

1. State of Arizona, County of MARICOPA ss:
2. I, (Name) MINERS CREEK
3. Reside at (Address) P.O. BOX 265  
City WICKENBURG, County MARICOPA, State AZ Zip 85390

being duly sworn, deposes and says that he/she is a citizen of the United States, more than eighteen years of age, that all of the facts set forth in this affidavit/notice, subject to the provisions and penalties of 18 U.S.C. 1001 pertaining to the filing of false, fictitious, or fraudulent statements with the United States, are true and correct according to the best of my knowledge, information and belief.

4. Owner's name and address (If not shown in Items 1-3 above). **Check here if this is a change of address.**

5. That I am personally acquainted with the mining claim(s). The work and improvements were made by and at the expense of the owner(s) of said claim(s). Said contiguous group of claims, listed on the reverse side of this document, are situated in the \_\_\_\_\_ Mining District, MARICOPA County, Arizona.

6. That between the dates starting at 12 o'clock noon on September 1, 2005 and ending at 12 o'clock noon on September 1, 2006 at least \$ 125.00 Dollars worth of work and improvements were done and performed upon said claim(s) or upon one or more of a contiguous group of claims for the benefit of all, or wholly or partly outside of a contiguous group of claims for the benefit of all, not including the location work.

7. That the following persons were employed to perform the work and improvements described herein:  
PICKED UP TRASH, TRIMMED BUSHES

ENTERED IN COMPUTER

8. That the work and improvements performed were: D. HOLMBERG, H. SMITH, J. SMITH,  
P. TUCKER

9. Dated: 8/29/06 Signature: [Signature]

SUBSCRIBED AND SWORN TO before me, a LISA TURNER day of AUGUST, 2006  
by LISA TUCKER Notary Public - Arizona  
Notary Public [Signature] Maricopa County  
MY COMMISSION EXPIRES 6/15/08 Expires 06/15/08

If the claims/sites have consecutive BLM numbers and are in the same Township, Range and Section(s), they may be listed as follows:

Sample 1 - 10	A MC 19640 - 49	Dkt/Pg 1025/1-10	4N	20W	36
Claim/Site Name	Serial Number	Dkt/Pg or Record # of Orig Location Notice	TWN SHP	RNG	SEC(S)
<u>JEWELS</u>	<u>367202</u>	<u>2005-1401916</u>	<u>6N</u>	<u>6W</u>	<u>24</u>

BLM requires a \$5 nonrefundable service charge for each mining claim, mill site or tunnel site payable on or before December 30<sup>th</sup> (not the 31<sup>st</sup>). Mail to:

**Bureau of Land Management**  
222 North Central Avenue  
Phoenix, Arizona 85004-2203  
602-417-9200  
www.az.blm.gov

This form is for the purpose of complying with the laws of the United States Department of the Interior, Bureau of Land Management and the State of Arizona pertaining to assessment work and/or notice of intention to hold. 30 U.S.C. 28, 43 CFR 3833.2, ARS 27-208. Subject to Paperwork Reduction Act and Privacy Act statements available at the BLM AZ State Office. This form is not copyrighted. It may be reproduced without permission.

PHOENIX, ARIZONA  
2006 AUG 31 P 2:02  
RECEIVED  
BLM, AZ STATE OFFICE  
BLM Date Stamp

# QUIT CLAIM DEED

AMC 367196

The undersigned grantor(s), for valuable consideration, receipt of which is hereby acknowledged, in the amount of \$10.00 or other values, do we hereby remise, release and forever quit claim to the following described property in the county of MARICOPA state of ARIZONA

Mining claim known as JEWELS  
in Township 6N Range 6W Section 24  
Quarter Section(s) SW CLAIM # AMC 367202

To: MINERS CREEK  
Address P.O. Box 265  
Wickenburg, AZ 85390

Owner(s) Names(s)

Signature(s) \*EXEMPT  
11:1134  
A-6

LISA TUCKER  
JACK TUCKER  
MIKE TUCKER  
STEVE McAUNSTER  
PENNY CREPEZZI  
ANTHONY CREPEZZI  
ADAM BROWN  
JASON BROWN

Lisa Tucker  
Jack Tucker  
Mike Tucker  
Steve McAunster  
Penny Crepezzi  
Anthony Crepezzi  
Adam Brown  
Jason Brown

The Undersigned, a notary public in and for said State, in person and all signing said document.  
Dated this 30 date of August 2005.

Witness my hand and official seal.

Donna Lee



2005 AUG 31 P 1:32

RECEIVED  
B.L.M. AZ STATE OFFICE

ENTERED IN COMPUTER

Wahyde

AMC

QUIT CLAIM DEED

AMC 367196

The undersigned grantor(s), for valuable consideration, receipt of which is hereby acknowledged, in the amount of \$10.00 or other values, do we hereby remise, release and forever quit claim to the following deccribed property in the county of MARICOPA state of

ARIZONA Mining claim known as STAY OFF #1  
in Township 6N Range 6W Section 6  
Quarter Section(s) SW CLAIM # AMC 367205

To: GERARD DODSON & CHARLES L. BUTTERFIELD  
Address 27115 W. CANDY CACTUS DR.  
CASA GRANDE, AZ 85222

Owner(s) Names(s)

Signature(s)

\* EXEMPT  
ARS 11: 1134  
A-6

LISA TUCKER

Lisa Tucker

JACK TUCKER

Jack Tucker

PAUL TUCKER

Paul Tucker

STEVEN McALISTER

Steven McAlister

PENNY CREPEZZI

Penny Crepezzi

ANTHONY CREPEZZI

Anthony Crepezzi

ADAM BROWN

Adam Brown

JASON BROWN

Jason Brown

The Undersigned, a notary public in and for said State, in person and all signing said document.  
Dated this 8th date of November 2005.

Witness my hand and official seal.

Carl A. Leben  
PHOENIX, ARIZONA



2005 NOV - 9 A 10:45

RECEIVED  
B.L.M. AZ STATE OFFICE

ENTERED IN COMPUTER

12/1/05 mjt

2  
TMC

# QUIT CLAIM DEED

AMC 367196

The undersigned grantor(s), for valuable consideration, receipt of which is hereby acknowledged, in the amount of \$10.00 or other values, do we hereby remise, release and forever quit claim to the following decribed property in the county of MARICOPA state of ARIZONA

Mining claim known as VULTURE #4  
in Township 6N Range 6W Section 21

Quarter Section(s) NW CLAIM # AMC 367207

To: DAVID MALOOF

Address 37 BROOKSIDE ST.  
DEACUT, MA 01826

Owner(s) Names(s)

Signature(s) \* EXEMPT  
ARS 11:1134  
A-6

LISA TUCKER

Lisa Tucker

JACK TUCKER

Jack Tucker

PAUL TUCKER

Paul Tucker

STEVEN McALLISTER

Steven McAllister

PENNY CREPERI

Penny Creperi

ANTHONY CREPERI

Anthony Creperi

ADAM BROWN

Adam Brown


JASON BROWN

Jason Brown

The Undersigned, a notary public in and for said State, in person and all signing said document.  
Dated this 5 date of 2006 January 2005.6

Witness my hand and official seal.

Carol K. Leben  
PHOENIX, ARIZONA



2006 JAN -5 A 10:35

RECEIVED  
B.L.M. AZ STATE OFFICE

ENTERED IN COMPUTER

1/12/06 mt

①  
AMC  
\$10-

QUIT CLAIM DEED

AMC 367196

The undersigned grantor(s), for valuable consideration, receipt of which is hereby acknowledged, in the amount of \$10.00 or other values, do we hereby remise, release and forever quit claim to the following deccribed property in the county of MARICOPA state of ARIZONA

Mining claim known as LOST GOLD  
in Township 6N Range 6W Section 3

Quarter Section(s) SW CLAIM # AMC 367203

To: ANITA DAVID + FREDERICK G. BACKMAN  
Address 1309 SCOTTSDALE WAY  
MODESTO, CA 95355

Owner(s) Names(s)

Signature(s)

\* EXEMPT  
ARL 11:1134  
A-6

LISA TUCKER  
JACK TUCKER  
PAUL TUCKER  
STEVEN McANISTER  
PENNY CHERZI  
ANTHONY CHERZI  
ADAM BROWN  
JASON BROWN


[Signature]  
[Signature]  
[Signature]  
[Signature]  
[Signature]  
[Signature]  
[Signature]  
[Signature]

The Undersigned, a notary public in and for said State, in person and all signing said document.  
Dated this 15 date of December 2005.

Witness my hand and official seal.

[Signature]

PHOENIX, ARIZONA



2005 DEC 15 A 11: 31

RECEIVED  
B.L.M. AZ STATE OFFICE

ENTERED IN COMPUTER

1/13/06 MXX

②  
MTC  
420

QUIT CLAIM DEED

AMC 367196

The undersigned grantor(s), for valuable consideration, receipt of which is hereby acknowledged, in the amount of \$10.00 or other values, do we hereby remise, release and forever quit claim to the following deccribed property in the county of MARICOPA state of

ARIZONA Mining claim known as GOLD NUGGET #3  
in Township 6N Range 6W Section 2  
Quarter Section(s) SE CLAIM # AMC 367201  
To: JERRY CROSO AND FARON HAYES  
Address 3098 HWY 56 N  
WAYNESBORO, GA 30830

Owner(s) Names(s)

Signature(s)

\* EXEMPT  
ARS 11:1134  
A-6

LISA TUCKER

Lisa Tucker

JACK TUCKER

Jack Tucker

PAUL TUCKER

Paul Tucker

STEVEN McANISTER

Steven McAnister

PENNY CREPERZI

Penny Creperzi

ANTHONY CREPERZI

Anthony Creperzi

ADAM BROWN

Adam Brown

JASON BROWN

Jason Brown

The Undersigned, a notary public in and for said State, in person and all signing said document.  
Dated this 9th date of December 2005.

Witness my hand and official seal.

Carl A. Leben

PHOENIX, ARIZONA



RECEIVED  
B.L.M. AZ STATE OFFICE  
2005 DEC 15 A 11:31

ENTERED IN COMPUTER  
1/13/06 MHT

②  
MHT  
320

# QUIT CLAIM DEED

AMC 367196

The undersigned grantor(s), for valuable consideration, receipt of which is hereby acknowledged, in the amount of \$10.00 or other values, do we hereby remise, release and forever quit claim to the following described property in the county of MARICOPA state of ARIZONA

Mining claim known as GOLD NUGGET #2  
in Township 6N Range 6W Section 11  
Quarter Section(s) NE CLAIM # AMC 367200  
To: HYUNGSOO KIM AND HYUN SOOK KIM  
Address 3064 E. DRY CREEK RD.  
PHOENIX, AZ 85048

Owner(s) Names(s)

Signature(s)

\* EXEMPT  
ARS 11: 1134  
A-6

LISA TUCKER

Lisa Tucker

JACK TUCKER

Jack Tucker

PAUL TUCKER

Paul Tucker

STEVEN McALISTER

Steven McAlister

PENNY CREPEZZI

Penny Crepezzi

ANTHONY CREPEZZI

Anthony Crepezzi

ADAM BROWN

Adam Brown

JASON BROWN


Jason Brown

The Undersigned, a notary public in and for said State, in person and all signing said document.  
Dated this 28 date of November 2005.

Witness my hand and official seal.

Carl A. Leben

PHOENIX, ARIZONA



2005 DEC - 1 P 1: 15

RECEIVED  
B.L.M. AZ STATE OFFICE

ENTERED IN COMPUTER

11/30/06 NHT

AMC



# QUIT CLAIM DEED

AMC 367196

The undersigned grantor(s), for valuable consideration, receipt of which is hereby acknowledged, in the amount of \$10.00 or other values, do we hereby remise, release and forever quit claim to the following deccribed property in the county of MARICOPA state of ARIZONA

Mining claim known as FIRST GOLD  
in Township 6N Range 6W Section 18

Quarter Section(s) NW CLAIM # AMC 367199

To: GLENN CONROY  
Address 1795 CIVIC CENTER SUITE 104  
LAKE HAVASU CITY AZ 86403

Owner(s) Names(s)

Signature(s) \*EXEMPT  
ARJ 11:1134  
A-6

LISA TUCKER

Lisa Tucker

JACK TUCKER

Jack Tucker

PAUL TUCKER

Paul Tucker

STEVEN McALLISTER

Steven McAllister

PENNY CREPEZZI

Penny Crepezzi

ANTHONY CREPEZZI

Anthony Crepezzi

ADAM BROWN

Adam Brown

JACOB BROWN


Jacob Brown

The Undersigned, a notary public in and for said State, in person and all signing said document.  
Dated this 21 date of December 2005.

Witness my hand and official seal.

Carl A. Leben

PHOENIX, ARIZONA



2005 DEC 22 A 10:14

RECEIVED  
B.L.M. AZ STATE OFFICE

ENTERED IN COMPUTER

1/11/06 MCH

①  
TMC  
\$10-

# QUIT CLAIM DEED

The undersigned grantor(s), for valuable consideration, receipt of which is hereby acknowledged, in the amount of \$10.00 or other values, do we hereby remise, release and forever quit claim to the following deccribed property in the county of MARICOPA state of ARIZONA

Mining claim known as DRIPPING GOLD  
in Township 6N Range 5W Section 12

Quarter Section(s) SW CLAIM # AMC 367198

To: FRED W. MICHAEL  
Address 2170 NORTHERN AVE. #1  
KINGMAN, AZ 86401

Owner(s) Names(s)

Signature(s)

\* EXEMPT  
ARS 11:1134  
A-6


LISA TUCKER  
JACK TUCKER  
MIKE TUCKER  
STEVE McALISTER  
PAUL TUCKER  
LISA TUCKER  
PENNY BROWN  
ANTHONY CREPEDI

[Signature]  
[Signature]  
[Signature]  
[Signature]  
Paul Tucker  
[Signature]  
[Signature]  
[Signature]

The Undersigned, a notary public in and for said State, in person and all signing said document.  
Dated this 29 date of December 2005.

Witness my hand and official seal.

[Signature]  
PHOENIX, ARIZONA



RECEIVED  
B.L.M. AZ STATE OFFICE  
2005 DEC 29 A 10: 22

ENTERED IN COMPUTER  
1/6/06 MHA

[Handwritten initials]  
MC  
#10-

**NOTICE!!**

**These documents have been scanned!**

**Do not place un-scanned documents beneath this notice!**

**Do not remove this notice from this file!**

GPO Jacket No. 560-102  
Print Order 61540  
Rise Business Services, LLC  
Job=AZ15 6/3/2019



Box Number= AZ15112



Claim Begin-End: AMC367196-AMC367207

**4 Annual Filings**



AZ15112-7 AMC367050-AMC367287

UNITED STATES  
DEPARTMENT OF THE INTERIOR  
BUREAU OF LAND MANAGEMENT

MAINTENANCE FEE WAIVER CERTIFICATION

367196

FORM APPROVED  
OMB NO. 1004-0114  
Expires: January 31, 2020

SEE INSTRUCTIONS ON PAGE 2

356

*[Handwritten signature]*

1. This small miner waiver is filed for the assessment year beginning on September 1, 2018 and ending on September 1, 2019.
2. The undersigned and all related parties owned ten or fewer mining claims, mill, or tunnel sites located and maintained on Federal lands in the United States of America on September 1, 2018.
3. The undersigned have performed the assessment work required by law for each mining claim listed prior to filing this waiver and understand that by filing this form, the undersigned must file an affidavit of assessment work with the Bureau of Land Management (BLM) by the December 30th following the filing of this waiver.
4. The undersigned understand that if the assessment work obligation has not yet come due under 30 U.S.C. 28 (for those claims in their first assessment year only), a notice of intent to hold reciting this condition must be recorded by the December 30th following the filing of this waiver.
5. The undersigned understand that mill and tunnel sites may also be listed on this waiver and be waived from payment of the maintenance fee, and that a notice of intent to hold for these sites is required to be filed with the BLM by the December 30th following the filing of this waiver.
6. The undersigned understand and acknowledge that pursuant to 43 U.S.C. 1212 and 18 U.S.C. 1001, the filing or recording of a false, fictitious, or fraudulent document with the BLM may result in a fine of up to \$250,000, a prison term not to exceed five years, or both.
7. The mining claims, mill or tunnel sites for which this waiver from payment of the maintenance fees is requested are:

CLAIM OR SITE NAME	BLM RECORDATION SERIAL NUMBER
1. <u>Gold Nugget #2</u>	<u>AMC 367200 (913)</u>
2.	
3.	
4.	
5.	
6.	
7.	
8.	
9.	
10.	

The owner(s) (claimants) of the above mining claims and sites are:

Hyungsoo Kim  
(Owner's Name - Please Print)

5116 W. La Mirada Dr.  
(Owner's Mailing Address)

*[Handwritten Signature]*  
(Owner's Signature)

Laveen AZ 85339  
(City) (State) (Zip Code)

Hyunsook Kim  
(Owner's Name - Please Print)

5116 W. La Mirada Dr.  
(Owner's Mailing Address)

*[Handwritten Signature]*  
(Owner's Signature)

Laveen AZ 85339  
(City) (State) (Zip Code)

(Owner's Name - Please Print)

(Owner's Mailing Address)

(Owner's Signature)

(City) (State) (Zip Code)

(Owner's Name - Please Print)

(Owner's Mailing Address)

(Owner's Signature)

(City) (State) (Zip Code)

(Continued on page 2)

ENTERED  
SEP 10 2010  
BY: BDS

PHOENIX ARIZONA  
2010 AUG 27 A 10:17  
RECEIVED  
BLM STATE OFFICE

(Owner's Name - Please Print)	(Owner's Signature)
(Owner's Mailing Address)	(City) (State) (Zip Code)
(Owner's Name - Please Print)	(Owner's Signature)
(Owner's Mailing Address)	(City) (State) (Zip Code)
(Owner's Name - Please Print)	(Owner's Signature)
(Owner's Mailing Address)	(City) (State) (Zip Code)
(Owner's Name - Please Print)	(Owner's Signature)
(Owner's Mailing Address)	(City) (State) (Zip Code)

18 U.S.C. 1001 and 43 U.S.C. 1212 make it a crime for any person knowingly and willfully to make to any department or agency of the United States any false, fictitious or fraudulent statements or representations as to any matter within its jurisdiction.

**INSTRUCTIONS**

1. This certification is made under the provisions of 43 U.S.C. § 1744 and 30 U.S.C. §28-28k and the regulations thereunder (43 CFR Part 3830).
2. The claimant(s) must fill in the dates in paragraph 1 for the beginning and ending of the assessment year for which this waiver is sought.
3. The claimant(s) must fill in the date in paragraph 2 for the beginning of the assessment year for which this waiver is sought.
4. All claim and site names and BLM serial numbers must be listed for the mining claims, mill sites, and tunnel sites for which the waiver is sought.
5. All owners of the mining claims, mill sites, and tunnel sites and their addresses must be given.
6. This waiver form must be signed by all the claimants or their designated agent, in original form. If an agent is designated, a notarized designation of agent, signed by all of the claimants with proper address given, must be submitted with this waiver.
7. This form must be filed no later than September 1st for the upcoming assessment year in the BLM State Office where the mining claims or sites are recorded, or the waiver cannot be granted by the BLM. (Example: To obtain a waiver for the assessment year 2012, which begins on September 1, 2011, you must qualify for and file for a waiver no later than September 1, 2011, in the proper BLM State Office.)
8. For all mining claims which require assessment work, you must record an affidavit of labor on or before the December 30th immediately following the filing of this waiver. For all other mining claims or sites waived, you must record a notice of intent to hold on or before the December 30th immediately following the filing of this waiver.
9. Mill and tunnel sites may also be listed on this waiver and be waived from payment of the maintenance fee. A notice of intent to hold for these sites is required to be filed by the December 30th following the filing of this waiver.

RECEIVED  
 BLM AZ STATE OFFICE  
 2018 AUG 27 A 10:17  
 PHOENIX, ARIZONA

FOR OFFICIAL USE ONLY

When Recorded Return Document to:

Hyungsoo Kim  
5116 W. La Mirada Dr.  
Laveen, AZ 85339

AMC 367196

8/28/2018  
Address Updated  
PB

Check here if this is a change of address.

Telephone: 480-516-9312

E-mail address: topdiosgm@gmail.com

**AFFIDAVIT OF PERFORMANCE OF ANNUAL WORK**

1. State of Arizona, County of Maricopa ss:

2. I (Name) Hyungsoo Kim & Hyunsook Kim

3. Reside at (Address) 5116 W. La Mirada Dr.

City Laveen County Maricopa

State AZ zip 85339 being duly sworn, depose and say that I am a citizen of the United States, more than eighteen years of age, and that all of the facts set forth in this affidavit, subject to the provisions and penalties of 18 U.S.C. 1001 pertaining to the filing of false, fictitious, or fraudulent statements with the United States, are true and correct according to the best of my knowledge, information and belief.

4. Owner's name and address (If not shown in Items 1-3 above). \_\_\_\_\_

5. That I am personally acquainted with the mining claim(s). The work and improvements were made by and at the expense of the owner(s) of said claim(s). Said contiguous group of claims, listed on this document, are situated in the

\_\_\_\_\_ (optional) Mining District; \_\_\_\_\_ County, Arizona.

RECEIVED  
BLM  
AZ STATE OFFICE  
2018 AUG 27 A 10:17  
PHOENIX, ARIZONA

Line No.	AMC NUMBER	CLAIM/SITE NAME	COUNTY RECORDER DATA (If available)	TWP	RNG	SEC
1	AMC 367200	Gold Nugget #2		6N	6W	11
2						
3						
4						
5						
6						

AC 480  
ENTERED AUG 28 2018  
PB

RECEIVED  
BLM AZ STATE OFFICE  
2018 AUG 27 A 10:17  
PHOENIX, ARIZONA  
BLM  
Date  
Stamp

7					
8					
9					
10					

6. That between the dates starting at 12 o'clock noon on September 1, 20 18 and ending at 12 o'clock noon on September 1, 20 19 at least \$ 350.00 dollars worth of work and improvements were done and performed upon said claim(s) or upon one or more of a contiguous group of claims for the benefit of all, wholly or partly outside of a contiguous group of claims for the benefit of all, not including the location work.

7. That the following persons were employed to perform the work and improvements described herein: \_\_\_\_\_

Maintaince and construction small road to claims pick-up debris and provide lunch to your partner.

8. That the work and improvements performed were: \_\_\_\_\_

Gold Nugget #2. (AMC 367200)

9. Dated: July 10, 18 Signature: [Signature]

SUBSCRIBED AND SWORN TO before me, a Notary Public, this 27 day of Aug. 20 18

By: Brittini Sorensen

Notary Public [Signature]

My Commission Expires 10/02/20

Bureau of Land Management  
Arizona State Office  
[www.blm.gov/az](http://www.blm.gov/az)



No. of Claims: \_\_\_\_\_ x \$10 = \_\_\_\_\_  
 Check No.: \_\_\_\_\_ Init. \_\_\_\_\_  
 Receipt No.: 4245682  
 For BLM Use Only

Form: MCF108  
Revised July 2014  
Page 2 of 2

**United States Department of the Interior**  
**Bureau of Land Management**  
 DIV OF LANDS, MINRLS & ENERGY  
 ONE N CENTRAL AVE  
 PHOENIX, AZ 85004 -4427  
 Phone: 602-417-9200

Receipt

No: 4245682

<b>Transaction #:</b> 4361134	
<b>Date of Transaction:</b> 08/27/2018	
CUSTOMER: <b>ENTERED AUG 28 2018</b>	
HYUNGSOO KIM 5116 W LA MIRADA DR LAVEEN, AZ 85339-9601 US	

LINE #	QTY	DESCRIPTION	REMARKS	UNIT PRICE	TOTAL
1	1.00	LOCATABLE MINERALS / MINING CLAIMS- NOT NEW-UNADJUD, ONE AUTH NO. ONLY / MINING CLAIM MONEY RECEIVED CASES: AMC367200/\$10.00	POL 2018/1 WAV	- n/a -	10.00
<b>TOTAL:</b>					<b>\$10.00</b>

PAYMENT INFORMATION			
1	AMOUNT:	10.00	POSTMARKED: N/A
	TYPE:	CHECK	RECEIVED: 08/27/2018
	CHECK NO:	1227	
	NAME:	KIM, HYUNGSOO 8645 S 51ST ST UNIT 2 PHOENIX AZ 85044-5721 US	

REMARKS

This receipt was generated by the automated BLM Collections and Billing System and is a paper representation of a portion of the official electronic record contained therein.



### Customer Name Update Screen

System ID:MC

Name:

Proprietor #:  Renumber To:

Category:  ▼

Address:

City:

State:

Zip:

UNDELIVERABLE  
 No Annual Reminders

Email:

Phone:

*Address Updated*  
**ENTERED AUG 28 2018**  
*PB*

Customer details successfully saved for Customer Id 2230426

UNITED STATES  
DEPARTMENT OF THE INTERIOR  
BUREAU OF LAND MANAGEMENT

61

Amc 367 196

MAINTENANCE FEE WAIVER CERTIFICATION

FORM APPROVED  
OMB NO. 1004-0114  
Expires: January 31, 2020

SEE INSTRUCTIONS ON PAGE 2

1. This small miner waiver is filed for the assessment year beginning on September 1, 2017 and ending on September 1, 2018.
2. The undersigned and all related parties owned ten or fewer mining claims, mill, or tunnel sites located and maintained on Federal lands in the United States of America on September 1, 2017.
3. The undersigned have performed the assessment work required by law for each mining claim listed prior to filing this waiver and understand that by filing this form, the undersigned must file an affidavit of assessment work with the Bureau of Land Management (BLM) by the December 30th following the filing of this waiver.
4. The undersigned understand that if the assessment work obligation has not yet come due under 30 U.S.C. 28 (for those claims in their first assessment year only), a notice of intent to hold reciting this condition must be recorded by the December 30th following the filing of this waiver.
5. The undersigned understand that mill and tunnel sites may also be listed on this waiver and be waived from payment of the maintenance fee, and that a notice of intent to hold for these sites is required to be filed with the BLM by the December 30th following the filing of this waiver.
6. The undersigned understand and acknowledge that pursuant to 43 U.S.C. 1212 and 18 U.S.C. 1001, the filing or recording of a false, fictitious, or fraudulent document with the BLM may result in a fine of up to \$250,000, a prison term not to exceed five years, or both.
7. The mining claims, mill or tunnel sites for which this waiver from payment of the maintenance fees is requested are:

CLAIM OR SITE NAME	BLM RECORDATION SERIAL NUMBER
1. Gold Nugget #2 ✓	AMC 367200
2.	
3.	
4.	
5.	
6.	
7.	
8.	
9.	
10.	

The owner(s) (claimants) of the above mining claims and sites are:

NW CHECK  
4ct Hyungsoo Kim ✓  
(Owner's Name - Please Print)  
8645 S. 51st #2  
(Owner's Mailing Address)

≡ [Signature]  
(Owner's Signature)  
Phoenix AZ 85044  
(City) (State) (Zip Code)

4ct Hyunsook Kim ✓  
(Owner's Name - Please Print)  
8645 S. 51st #2  
(Owner's Mailing Address)

[Signature]  
(Owner's Signature)  
Phoenix AZ 85044  
(City) (State) (Zip Code)

AC 483  
ENTERED SEP 01 2017  
PB

(Owner's Name - Please Print) (Owner's Signature)  
(Owner's Mailing Address) PHOENIX, ARIZONA (City) (State) (Zip Code)

(Owner's Name - Please Print) (Owner's Signature)  
(Owner's Mailing Address) BLM AZ STATE OFFICE (City) (State) (Zip Code)

(Owner's Name - Please Print)	(Owner's Signature)
(Owner's Mailing Address)	(City) (State) (Zip Code)
(Owner's Name - Please Print)	(Owner's Signature)
(Owner's Mailing Address)	(City) (State) (Zip Code)
(Owner's Name - Please Print)	(Owner's Signature)
(Owner's Mailing Address)	(City) (State) (Zip Code)
(Owner's Name - Please Print)	(Owner's Signature)
(Owner's Mailing Address)	(City) (State) (Zip Code)

18 U.S.C. 1001 and 43 U.S.C. 1212 make it a crime for any person knowingly and willfully to make to any department or agency of the United States any false, fictitious or fraudulent statements or representations as to any matter within its jurisdiction.

**INSTRUCTIONS**

1. This certification is made under the provisions of 43 U.S.C. § 1744 and 30 U.S.C. §28-28k and the regulations thereunder (43 CFR Part 3830).
2. The claimant(s) must fill in the dates in paragraph 1 for the beginning and ending of the assessment year for which this waiver is sought.
3. The claimant(s) must fill in the date in paragraph 2 for the beginning of the assessment year for which this waiver is sought.
4. All claim and site names and BLM serial numbers must be listed for the mining claims, mill sites, and tunnel sites for which the waiver is sought.
5. All owners of the mining claims, mill sites, and tunnel sites and their addresses must be given.
6. This waiver form must be signed by all the claimants or their designated agent, in original form. If an agent is designated, a notarized designation of agent, signed by all of the claimants with proper address given, must be submitted with this waiver.
7. This form must be filed no later than September 1st for the upcoming assessment year in the BLM State Office where the mining claims or sites are recorded, or the waiver cannot be granted by the BLM. (Example: To obtain a waiver for the assessment year 2012, which begins on September 1, 2011, you must qualify for and file for a waiver no later than September 1, 2011, in the proper BLM State Office.)
8. For all mining claims which require assessment work, you must record an affidavit of labor on or before the December 30th immediately following the filing of this waiver. For all other mining claims or sites waived, you must record a notice of intent to hold on or before the December 30th immediately following the filing of this waiver.
9. Mill and tunnel sites may also be listed on this waiver and be waived from payment of the maintenance fee. A notice of intent to hold for these sites is required to be filed by the December 30th following the filing of this waiver.

EMERGED SEP 11 2011

RECEIVED

BLM AZ STATE OFFICE

2017 JUL 11 A 11:05

PHOENIX ARIZONA

FOR OFFICIAL USE ONLY

UNITED STATES DEPARTMENT OF THE INTERIOR  
BUREAU OF LAND MANAGEMENT

MC NATIONWIDE CLAIMANT LISTING  
September 06, 2017

Cust	AZ	National
	CLAIMANT	Total
KIM HYUNGSOO 8645 S 51ST ST UNIT 2 PHOENIX, AZ 85044-5721	4	4
KIM HYUNSOOK 8645 S 51ST ST UNIT 2 PHOENIX, AZ 85044-5721	4	4

When Recorded Return Document to:

HYUNG SOO KIM  
8645 S. 51st #2  
Phoenix, AZ 85044

367196

Check here if this is a change of address.

Telephone: 480-516-9312

E-mail address: topdios@naver.com

**AFFIDAVIT OF PERFORMANCE OF ANNUAL WORK**

1. State of Arizona, County of Maricopa ss:

2. I (Name) Hyungsoo & Hyunsook Kim

3. Reside at (Address) 8645 S. 51st #2

City Phoenix County Maricopa

RECEIVED  
BLM AZ STATE OFFICE  
2017 JUL 11 A 11:05  
PHOENIX, ARIZONA

State AZ Zip 85044 being duly sworn, depose and say that I am a citizen of the United States, more than eighteen years of age, and that all of the facts set forth in this affidavit, subject to the provisions and penalties of 18 U.S.C. 1001 pertaining to the filing of false, fictitious, or fraudulent statements with the United States, are true and correct according to the best of my knowledge, information and belief.

4. Owner's name and address (If not shown in Items 1-3 above).

5. That I am personally acquainted with the mining claim(s). The work and improvements were made by and at the expense of the owner(s) of said claim(s). Said contiguous group of claims, listed on this document, are situated in the

(optional) Mining District; \_\_\_\_\_ County, Arizona.

Line No.	AMC NUMBER	CLAIM/SITE NAME	COUNTY RECORDER DATA (If available)	TWP	RNG	SEC
1	AMC 367200	Gold Nugget #2		6N	8W	11
2						
3						
4						
5						
6						

Form: MCF108  
Revised July 2014  
Page 1 of 2

ENTERED  
JUL 12 2017  
BY: Rama

RECEIVED  
BLM AZ STATE OFFICE  
2017 JUL 11 A 11:05  
PHOENIX, ARIZONA

BLM  
Date  
Stamp

7					
8					
9					
10					

6. That between the dates starting at 12 o'clock noon on September 1, 20 17 and ending at 12 o'clock noon on September 1, 20 18 at least \$ \_\_\_\_\_ dollars worth of work and improvements were done and performed upon said claim(s) or upon one or more of a contiguous group of claims for the benefit of all, wholly or partly outside of a contiguous group of claims for the benefit of all, not including the location work.

7. That the following persons were employed to perform the work and improvements described herein: \_\_\_\_\_

8. That the work and improvements performed were: \_\_\_\_\_


9. Dated: July 11, 17 Signature: [Signature]

SUBSCRIBED AND SWORN TO before me, a Notary Public, this 11 day of July 20 17

By: Hyung Soo Kim

Notary Public [Signature]

My Commission Expires 3/27/2020



Bureau of Land Management  
Arizona State Office  
[www.blm.gov/az](http://www.blm.gov/az)

No. of Claims: 1 x \$10 = 10.00  
 Check No.: 990 Init. [Initialed]  
 Receipt No.: 3884802  
 For BLM Use Only

**United States Department of the Interior**  
**Bureau of Land Management**  
 DIV OF LANDS, MINRLS & ENERGY  
 ONE N CENTRAL AVE  
 PHOENIX, AZ 85004 -4427  
 Phone: 602-417-9200

Receipt

No: 3884802

<b>Transaction #:</b> 3993990	
<b>Date of Transaction:</b> 07/11/2017	
<b>CUSTOMER:</b>	
HYUNGSOO KIM 8645 S 51ST ST UNIT 2 PHOENIX, AZ 85044-5721 US	

LINE #	QTY	DESCRIPTION	REMARKS	UNIT PRICE	TOTAL
1	1.00	LOCATABLE MINERALS / MINING CLAIMS- NOT NEW-UNADJUD, ONE AUTH NO. ONLY / MINING CLAIM MONEY RECEIVED <b>CASES: AMC367200/\$10.00</b>	2017 POL & 2018 WAIV (1)	- n/a -	10.00
<b>TOTAL:</b>					<b>\$10.00</b>

PAYMENT INFORMATION			
1	AMOUNT:	10.00	POSTMARKED: N/A
	TYPE:	CHECK	RECEIVED: 07/11/2017
	CHECK NO:	990	
	NAME:	KIM, HYUNGSOO 8645 S 51ST ST UNIT 2 PHOENIX AZ 85044-5721 US	

REMARKS

This receipt was generated by the automated BLM Collections and Billing System and is a paper representation of a portion of the official electronic record contained therein.

81

~~430052~~  
367196

MAINTENANCE FEE WAIVER CERTIFICATION

FORM APPROVED  
OMB NO. 1004-0114  
Expires: October 31, 2016

430052

SEE INSTRUCTIONS ON PAGE 2

- This small miner waiver is filed for the assessment year beginning on September 1, 2016 and ending on September 1, 2017.
- The undersigned and all related parties owned ten or fewer mining claims, mill, or tunnel sites located and maintained on Federal lands in the United States of America on September 1, 2016.
- The undersigned have performed the assessment work required by law for each mining claim listed prior to filing this waiver and understand that by filing this form, the undersigned must file an affidavit of assessment work with the Bureau of Land Management (BLM) by the December 30th following the filing of this waiver.
- The undersigned understand that if the assessment work obligation has not yet come due under 30 U.S.C. 28 (for those claims in their first assessment year only), a notice of intent to hold reciting this condition must be recorded by the December 30th following the filing of this waiver.
- The undersigned understand that mill and tunnel sites may also be listed on this waiver and be waived from payment of the maintenance fee, and that a notice of intent to hold for these sites is required to be filed with the BLM by the December 30th following the filing of this waiver.
- The undersigned understand and acknowledge that pursuant to 43 U.S.C. 1212 and 18 U.S.C. 1001, the filing or recording of a false, fictitious, or fraudulent document with the BLM may result in a fine of up to \$250,000, a prison term not to exceed five years, or both.
- The mining claims, mill or tunnel sites for which this waiver from payment of the maintenance fees is requested are:

CLAIM OR SITE NAME	BLM RECORDATION SERIAL NUMBER
1. Gold Nugget # 1	AMC 430052
2. Gold Nugget # 2	AMC 367200
3. Gold Nugget # 3	AMC 430053
4. Gold Nugget # 4	AMC 430054
5.	
6.	
7.	
8.	
9.	
10.	

The owner(s) (claimants) of the above mining claims and sites are:

Hyungsoo Kim  
 (Owner's Name - Please Print)  
 8645 S. 51st ST # 2  
 (Owner's Mailing Address)

*[Signature]*  
 (Owner's Signature)  
 Phoenix AZ 85044  
 (City) (State) (Zip Code)

Hyunsook Kyung, Kim  
 (Owner's Name - Please Print)  
 8645 S. 51st ST. #2  
 (Owner's Mailing Address)

*[Signature]*  
 (Owner's Signature)  
 Phoenix AZ 85044  
 (City) (State) (Zip Code)

(Owner's Name - Please Print)  
 (Owner's Mailing Address)

(Owner's Signature)  
 (City) (State) (Zip Code)

(Owner's Name - Please Print)  
 (Owner's Mailing Address)

(Owner's Signature)  
 (City) (State) (Zip Code)

(Continued on page 2)

ENTERED  
 428  
 AUG 30 2016  
 BY: *[Signature]*

RECEIVED  
 BLM AZ STATE OFFICE  
 2016 JUL - 1  
 11:06  
 PHOENIX, ARIZONA

*[Handwritten initials]*



(Owner's Name - Please Print)

(Owner's Signature)

(Owner's Mailing Address)

(City)

(State)

(Zip Code)

(Owner's Name - Please Print)

(Owner's Signature)

(Owner's Mailing Address)

(City)

(State)

(Zip Code)

(Owner's Name - Please Print)

(Owner's Signature)

(Owner's Mailing Address)

(City)

(State)

(Zip Code)

(Owner's Name - Please Print)

(Owner's Signature)

(Owner's Mailing Address)

(City)

(State)

(Zip Code)

18 U.S.C. 1001 and 43 U.S.C. 1212 make it a crime for any person knowingly and willfully to make to any department or agency of the United States any false, fictitious or fraudulent statements or representations as to any matter within its jurisdiction.

INSTRUCTIONS

- 1. This certification is made under the provisions of 43 U.S.C. § 1744 and 30 U.S.C. § 28-28k and the regulations thereunder (43 CFR Part 3830).
- 2. The claimant(s) must fill in the dates in paragraph 1 for the beginning and ending of the assessment year for which this waiver is sought.
- 3. The claimant(s) must fill in the date in paragraph 2 for the beginning of the assessment year for which this waiver is sought.
- 4. All claim and site names and BLM serial numbers must be listed for the mining claims, mill sites, and tunnel sites for which the waiver is sought.
- 5. All owners of the mining claims, mill sites, and tunnel sites and their addresses must be given.
- 6. This waiver form must be signed by all the claimants or their designated agent, in original form. If an agent is designated, a notarized designation of agent, signed by all of the claimants with proper address given, must be submitted with this waiver.
- 7. This form must be filed no later than September 1st for the upcoming assessment year in the BLM State Office where the mining claims or sites are recorded, or the waiver cannot be granted by the BLM. (Example: To obtain a waiver for the assessment year 2012, which begins on September 1, 2011, you must qualify for and file for a waiver no later than September 1, 2011, in the proper BLM State Office.)
- 8. For all mining claims which require assessment work, you must record an affidavit of labor on or before the December 30th immediately following the filing of this waiver. For all other mining claims or sites waived, you must record a notice of intent to hold on or before the December 30th immediately following the filing of this waiver.
- 9. Mill and tunnel sites may also be listed on this waiver and be waived from payment of the maintenance fee. A notice of intent to hold for these sites is required to be filed by the December 30th following the filing of this waiver.

PHOENIX, ARIZONA

2016 JUL -1 A 11:09

RECEIVED  
BLM STATE OFFICE

FOR OFFICIAL USE ONLY

When Recorded Return Document to:

Hyungsoo Kim  
8645 S. 51st ST. #2  
Phoenix, AZ 85044

430052  
367196  
430052

Check here if this is a change of address.

Telephone: 480-516-9312

E-mail address: topdics@naver.com

**AFFIDAVIT OF PERFORMANCE OF ANNUAL WORK**

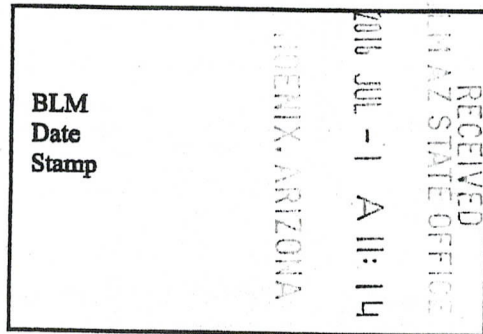
1. State of Arizona, County of Maricopa ss:

2. I (Name) Hyungsoo & Hyunsook Kim

3. Reside at (Address) \_\_\_\_\_

8645 S. 51st St. #2

City Phoenix County Maricopa



State AZ Zip 85044 being duly sworn, depose and say that I am a citizen of the United States, more than eighteen years of age, and that all of the facts set forth in this affidavit, subject to the provisions and penalties of 18 U.S.C. 1001 pertaining to the filing of false, fictitious, or fraudulent statements with the United States, are true and correct according to the best of my knowledge, information and belief.

4. Owner's name and address (if not shown in Items 1-3 above). \_\_\_\_\_

5. That I am personally acquainted with the mining claim(s). The work and improvements were made by and at the expense of the owner(s) of said claim(s). Said contiguous group of claims, listed on this document, are situated in the

\_\_\_\_\_ (optional) Mining District; \_\_\_\_\_ County, Arizona.

Line No.	AMC NUMBER	CLAIM/SITE NAME	COUNTY RECORDER DATA (If available)	TWP	RNG	SEC
1	<del>430052</del> AMC	Gold Nugget #1	2015-0489866	6N	6W	11
2	<del>367200</del> AMC	Gold Nugget #2	2015-0489866	6N	6W	11
3	<del>430053</del> AMC	Gold Nugget #3	2015-0489866	6N	6W	11
4	<del>430054</del> AMC	Gold Nugget #4	2015-0489866	6N	6W	11
5						
6						

Form: MCF108  
Revised July 2014  
Page 1 of 2

ENTERED  
JUL 05 2016  
BY: R Am

BLM  
Date  
Stamp

2016 JUL - 1 A 11: 11

MOENIK, ARIZONA

RECEIVED  
AZ STATE OFFICE

7					
8					
9					
10					

6. That between the dates starting at 12 o'clock noon on September 1, 20 16 and ending at 12 o'clock noon on September 1, 20 17 at least \$ 350.00 dollars worth of work and improvements were done and performed upon said claim(s) or upon one or more of a contiguous group of claims for the benefit of all, wholly or partly outside of a contiguous group of claims for the benefit of all, not including the location work.

7. That the following persons were employed to perform the work and improvements described herein: \_\_\_\_\_

Maintaince and construction small Road to claims pick-up debris and provide lunches to your parterner.

8. That the work and improvements performed were: \_\_\_\_\_

Gold Nugget #1 (AMC 430052) #2 (AMC 367200) #3 (AMC 430053) #4 (AMC 430054)  
Maricopa county


9. Dated: JUN 10. 16 Signature: \_\_\_\_\_

SUBSCRIBED AND SWORN TO before me, a Notary Public, this 1 day of July 20 16

By: Alex Kopchynski

Notary Public [Signature]

My Commission Expires 1/24/2018



No. of Claims: 4 x \$10 = 40-  
Check No.: 676 Init. [Signature]  
Receipt No.: 3597443  
For BLM Use Only

Bureau of Land Management  
Arizona State Office  
[www.blm.gov/az](http://www.blm.gov/az)

**United States Department of the Interior**  
**Bureau of Land Management**  
 DIV OF LANDS, MINRLS & ENERGY  
 ONE N CENTRAL AVE  
 PHOENIX, AZ 85004 -4427  
 Phone: 602-417-9200

Receipt

No: 3597443

<b>Transaction #:</b> 3700753	
<b>Date of Transaction:</b> 07/01/2016	
<b>CUSTOMER:</b>	
HYUNGSOO KIM 8645 S 51ST ST UNIT 2 PHOENIX, AZ 85044-5721 US	

LINE #	QTY	DESCRIPTION	REMARKS	UNIT PRICE	TOTAL
1	1.00	LOCATABLE MINERALS / MINING CLAIMS- NOT NEW-UNADJUD, ONE AUTH NO. ONLY / MINING CLAIM MONEY RECEIVED <b>CASES: AMC430052/\$40.00</b>	POL 2016/4 WAV	- n/a -	40.00
<b>TOTAL:</b>					<b>\$40.00</b>

PAYMENT INFORMATION			
1	AMOUNT:	40.00	POSTMARKED: N/A
	TYPE:	CHECK	RECEIVED: 07/01/2016
	CHECK NO:	767	
	NAME:	KIM, HYUNGSOO 8645 S 51ST ST UNIT 2 PHOENIX AZ 85044-5721 US	

REMARKS

This receipt was generated by the automated BLM Collections and Billing System and is a paper representation of a portion of the official electronic record contained therein.

When Recorded Return Document to:

Hyungsoo Kim  
8645 S. 51st ST. #2  
PHOENIX, AZ 85044

430052

~~367196~~

430052

Check here is this is a change of address.

Telephone: 480-516-9312

E-mail address: topdics@naver.com

**AFFIDAVIT OF PERFORMANCE OF ANNUAL WORK**

1. State of Arizona, County of Maricopa ss:

2. I (Name) Hyungsoo & Hyunsook Kim

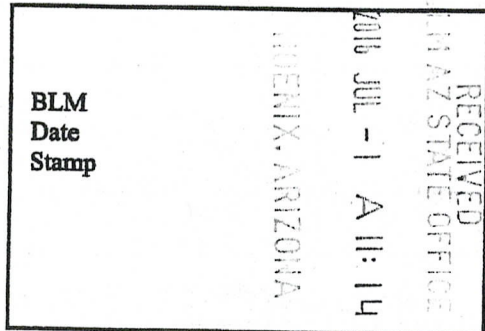
3. Reside at (Address) \_\_\_\_\_

8645 S. 51st St. #2

City Phoenix County Maricopa

State AZ Zip 85044 being duly sworn, depose and say that I am a citizen of the United States, more than eighteen years of age, and that all of the facts set forth in this affidavit, subject to the provisions and penalties of 18 U.S.C. 1001 pertaining to the filing of false, fictitious, or fraudulent statements with the United States, are true and correct according to the best of my knowledge, information and belief.

4. Owner's name and address (If not shown in Items 1-3 above). \_\_\_\_\_



5. That I am personally acquainted with the mining claim(s). The work and improvements were made by and at the expense of the owner(s) of said claim(s). Said contiguous group of claims, listed on this document, are situated in the

\_\_\_\_\_ (optional) Mining District; \_\_\_\_\_ County, Arizona.

Line No.	AMC NUMBER	CLAIM/SITE NAME	COUNTY RECORDER DATA (If available)	TWP	RNG	SEC
1	<del>430052</del>	Gold Nugget #1	2015-0489866	6N	6W	11
2	<del>367200</del>	Gold Nugget #2	2015-0489866	6N	6W	11
3	<del>430053</del>	Gold Nugget #3	2015-0489866	6N	6W	11
4	430054	Gold Nugget #4	2015-0489866	6N	6W	11
5						
6						

Form: MCF108  
Revised July 2014  
Page 1 of 2

ENTERED  
JUL 05 2016  
BY: R Am

BLM  
Date  
Stamp

2016 JUL - 1 A 11:11

NOENIA, ARIZONA

RECEIVED  
LAND STATE OFFICE

7					
8					
9					
10					

6. That between the dates starting at 12 o'clock noon on September 1, 20 16 and ending at 12 o'clock noon on September 1, 20 17 at least \$ 350.00 dollars worth of work and improvements were done and performed upon said claim(s) or upon one or more of a contiguous group of claims for the benefit of all, wholly or partly outside of a contiguous group of claims for the benefit of all, not including the location work.

7. That the following persons were employed to perform the work and improvements described herein: \_\_\_\_\_

Maintaince and construction small Road to claims pick-up debris and provide lunches to your parterner.

8. That the work and improvements performed were: \_\_\_\_\_

Gold Nugget #1 (AMC 430052) #2 (AMC 367200) #3 (AMC 430053) #4 (AMC 430054)  
Maricopa county

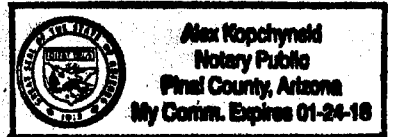
9. Dated: JUN 10. 16 Signature: \_\_\_\_\_

SUBSCRIBED AND SWORN TO before me, a Notary Public, this 1 day of July 20 16

By: Alex Kopchynski

Notary Public \_\_\_\_\_

My Commission Expires 1/24/2018



No. of Claims: 4 x \$10 = 40-  
 Check No.: 676 Init. AK  
 Receipt No.: 3597443  
 For BLM Use Only

Bureau of Land Management  
Arizona State Office  
[www.blm.gov/az](http://www.blm.gov/az)

**United States Department of the Interior**  
**Bureau of Land Management**  
 DIV OF LANDS, MINRLS & ENERGY  
 ONE N CENTRAL AVE  
 PHOENIX, AZ 85004 -4427  
 Phone: 602-417-9200

Receipt

No: 3597443

<b>Transaction #:</b> 3700753	
<b>Date of Transaction:</b> 07/01/2016	
CUSTOMER:	
HYUNGSOO KIM 8645 S 51ST ST UNIT 2 PHOENIX, AZ 85044-5721 US	

LINE #	QTY	DESCRIPTION	REMARKS	UNIT PRICE	TOTAL
1	1.00	LOCATABLE MINERALS / MINING CLAIMS- NOT NEW-UNADJUD, ONE AUTH NO. ONLY / MINING CLAIM MONEY RECEIVED CASES: AMC430052/\$40.00	POL 2016/4 WAV	- n/a -	40.00
<b>TOTAL:</b>					<b>\$40.00</b>

PAYMENT INFORMATION			
1	AMOUNT:	40.00	POSTMARKED: N/A
	TYPE:	CHECK	RECEIVED: 07/01/2016
	CHECK NO:	767	
	NAME:	KIM, HYUNGSOO 8645 S 51ST ST UNIT 2 PHOENIX AZ 85044-5721 US	

REMARKS

This receipt was generated by the automated BLM Collections and Billing System and is a paper representation of a portion of the official electronic record contained therein.

68 JMC

750022  
367196  
FORM APPROVED  
OMB NO. 1004-0114  
Expires: October 31, 2016

**MAINTENANCE FEE WAIVER CERTIFICATION**


SEE INSTRUCTIONS ON PAGE 2

1. This small miner waiver is filed for the assessment year beginning on September 1, 2015 and ending on September 1, 2016.
2. The undersigned and all related parties owned ten or fewer mining claims, mill, or tunnel sites located and maintained on Federal lands in the United States of America on September 1, 2015.
3. The undersigned have performed the assessment work required by law for each mining claim listed prior to filing this waiver and understand that by filing this form, the undersigned must file an affidavit of assessment work with the Bureau of Land Management (BLM) by the December 30th following the filing of this waiver.
4. The undersigned understand that if the assessment work obligation has not yet come due under 30 U.S.C. 28 (for those claims in their first assessment year only), a notice of intent to hold reciting this condition must be recorded by the December 30th following the filing of this waiver.
5. The undersigned understand that mill and tunnel sites may also be listed on this waiver and be waived from payment of the maintenance fee, and that a notice of intent to hold for these sites is required to be filed with the BLM by the December 30th following the filing of this waiver.
6. The undersigned understand and acknowledge that pursuant to 43 U.S.C. 1212 and 18 U.S.C. 1001, the filing or recording of a false, fictitious, or fraudulent document with the BLM may result in a fine of up to \$250,000, a prison term not to exceed five years, or both.
7. The mining claims, mill or tunnel sites for which this waiver from payment of the maintenance fees is requested are:


CLAIM OR SITE NAME	BLM RECORDATION SERIAL NUMBER
1. Gold Nugget #1 ✓	AMC 430052
2. Gold Nugget #3	AMC 430053
3. Gold Nugget #4	AMC 430054
4. Gold Nugget #2	AMC 367200
5.	
6.	
7.	
8.	
9.	
10.	

The owner(s) (claimants) of the above mining claims and sites are:

Hyungsoo Kim  
(Owner's Name - Please Print)  
8645 S. 51st St. #2  
(Owner's Mailing Address)

  
(Owner's Signature)  
phoenix AZ 85044  
(City) (State) (Zip Code)

Hyunsook Kim  
(Owner's Name - Please Print)  
8645 S. 51st St #2  
(Owner's Mailing Address)

  
(Owner's Signature)  
phoenix AZ 85044  
(City) (State) (Zip Code)


(Owner's Name - Please Print)  
(Owner's Mailing Address)

(Owner's Signature)  
(City) (State) (Zip Code)

(Owner's Name - Please Print)  
(Owner's Mailing Address)

(Owner's Signature)  
(City) (State) (Zip Code)

(Continued on page 2)

INTERESTED  
SEP 01 2015  
BY: 

PHOENIX ARIZONA  
RECEIVED  
BLM AZ STATE OFFICE  
JUN 23 11:40

nmw  
9/1/2015  
nmw



(Owner's Name - Please Print)	(Owner's Signature)		
(Owner's Mailing Address)	(City)	(State)	(Zip Code)
(Owner's Name - Please Print)	(Owner's Signature)		
(Owner's Mailing Address)	(City)	(State)	(Zip Code)
(Owner's Name - Please Print)	(Owner's Signature)		
(Owner's Mailing Address)	(City)	(State)	(Zip Code)
(Owner's Name - Please Print)	(Owner's Signature)		
(Owner's Mailing Address)	(City)	(State)	(Zip Code)

18 U.S.C. 1001 and 43 U.S.C. 1212 make it a crime for any person knowingly and willfully to make to any department or agency of the United States any false, fictitious or fraudulent statements or representations as to any matter within its jurisdiction.

**INSTRUCTIONS**

1. This certification is made under the provisions of 43 U.S.C. § 1744 and 30 U.S.C. §28-28k and the regulations thereunder (43 CFR Part 3830).
2. The claimant(s) must fill in the dates in paragraph 1 for the beginning and ending of the assessment year for which this waiver is sought.
3. The claimant(s) must fill in the date in paragraph 2 for the beginning of the assessment year for which this waiver is sought.
4. All claim and site names and BLM serial numbers must be listed for the mining claims, mill sites, and tunnel sites for which the waiver is sought.
5. All owners of the mining claims, mill sites, and tunnel sites and their addresses must be given.
6. This waiver form must be signed by all the claimants or their designated agent, in original form. If an agent is designated, a notarized designation of agent, signed by all of the claimants with proper address given, must be submitted with this waiver.
7. This form must be filed no later than September 1st for the upcoming assessment year in the BLM State Office where the mining claims or sites are recorded, or the waiver cannot be granted by the BLM. (Example: To obtain a waiver for the assessment year 2012, which begins on September 1, 2011, you must qualify for and file for a waiver no later than September 1, 2011, in the proper BLM State Office.)
8. For all mining claims which require assessment work, you must record an affidavit of labor on or before the December 30th immediately following the filing of this waiver. For all other mining claims or sites waived, you must record a notice of intent to hold on or before the December 30th immediately following the filing of this waiver.
9. Mill and tunnel sites may also be listed on this waiver and be waived from payment of the maintenance fee. A notice of intent to hold for these sites is required to be filed by the December 30th following the filing of this waiver.

PHOENIX, ARIZONA  
 2015 JUN 23 P 1:40  
 RECEIVED BLM AZ STATE OFFICE

**FOR OFFICIAL USE ONLY**

430052  
367196

When Recorded Return Document to:

Hyung SOD Kim  
8645 S. 51st St #2  
Phoenix AZ 85044

Check here if this is a change of address.

Telephone: 480-516-9312

E-mail address: topdios@naver.com

**AFFIDAVIT OF PERFORMANCE OF ANNUAL WORK**

RECEIVED  
 BLM  
 AZ STATE OFFICE  
 PHOENIX, ARIZONA  
 2015 JUN 23 P 2:07

1. State of Arizona, County of Maricopa ss:

2. I (Name) HyungSOD & HyunSOOK Kim

3. Reside at (Address) \_\_\_\_\_

8645 S. 51st St. #2

City Phoenix County Maricopa

State AZ Zip 85044 being duly sworn, depose and say that I am a citizen of the United States, more than eighteen years of age, and that all of the facts set forth in this affidavit, subject to the provisions and penalties of 18 U.S.C. 1001 pertaining to the filing of false, fictitious, or fraudulent statements with the United States, are true and correct according to the best of my knowledge, information and belief.

4. Owner's name and address (if not shown in Items 1-3 above). \_\_\_\_\_

5. That I am personally acquainted with the mining claim(s). The work and improvements were made by and at the expense of the owner(s) of said claim(s). Said contiguous group of claims, listed on this document, are situated in the

\_\_\_\_\_ (optional) Mining District; \_\_\_\_\_ County, Arizona.

Line No.	AMC NUMBER	CLAIM/SITE NAME	COUNTY RECORDER DATA (if available)	TWP	RNG	SEC
1	AMC43052	Gold Nugget #1				
2	AMC 367200	Gold Nugget #2				
3	AMC 430053	Gold Nugget #3				
4	AMC 430054	Gold Nugget #4				
5						
6						

Form: MCF108  
Revised July 2014  
Page 1 of 2

RAM

RECEIVED  
 LMAZ STATE OFFICE  
 2015 JUN 23 P 2:07  
 PHOENIX, ARIZONA

BLM  
 Date  
 Stamp

7					
8					
9					
10					

6. That between the dates starting at 12 o'clock noon on September 1, 20 15 and ending at 12 o'clock noon on September 1, 20 16 at least \$ 350.00 dollars worth of work and improvements were done and performed upon said claim(s) or upon one or more of a contiguous group of claims for the benefit of all, wholly or partly outside of a contiguous group of claims for the benefit of all, not including the location work.

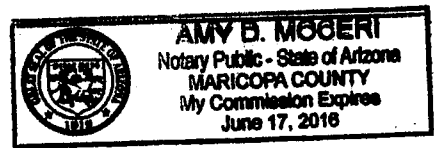
7. That the following persons were employed to perform the work and improvements described herein: Maintaince of Roads to claims pick-up debris and provide lunches  
construction small road to your partner

8. That the work and improvements performed were: Gold Nugget #2 (AMC 367200) #3 (AMC 430053) #4 (AMC 430054)  
#1 (AMC 430052), Maricopa county

9. Dated: May 25, 15 Signature: [Signature]

SUBSCRIBED AND SWORN TO before me, a Notary Public, this 23<sup>rd</sup> day of June 20 15

By: [Signature]  
 Notary Public Amy D. Mocerri  
 My Commission Expires June 17<sup>th</sup>, 2016



Bureau of Land Management  
 Arizona State Office  
[www.blm.gov/az](http://www.blm.gov/az)

No. of Claims: 4 x \$10 = 40  
 Check No.: 524 Init. JMC  
 Receipt No.: 3327416  
 For BLM Use Only

**United States Department of the Interior**  
**Bureau of Land Management**  
 LANDS/RECREATION & PLANNING  
 ONE N CENTRAL AVE  
 PHOENIX, AZ 85004 -2203  
 Phone: 602-417-9200

Receipt

No: 3327414

<b>Transaction #:</b> 3424767	
<b>Date of Transaction:</b> 06/23/2015	
<b>CUSTOMER:</b>	
HUNGSOO KIM 3064 E DRY CREED RD PHOENIX, AZ 85048 US	

LINE #	QTY	DESCRIPTION	REMARKS	UNIT PRICE	TOTAL
1	1.00	LOCATABLE MINERALS / MINING CLAIMS- NOT NEW-UNADJUD, ONE AUTH NO. ONLY / MINING CLAIM MONEY RECEIVED <b>CASES: AMC430052/\$40.00</b>	POL 2015/4 WAV	- n/a -	40.00
<b>TOTAL:</b>					<b>\$40.00</b>

PAYMENT INFORMATION			
1	AMOUNT:	40.00	POSTMARKED: N/A
	TYPE:	CHECK	RECEIVED: 06/23/2015
	CHECK NO:	524	
	NAME:	KIM, HUNGSOO 3064 E DRY CREED RD PHOENIX AZ 85048 US	

REMARKS

This receipt was generated by the automated BLM Collections and Billing System and is a paper representation of a portion of the official electronic record contained therein.

3327414  
*Ryan*

367196

When Recorded Return Document to:  
Hyungsoo Kim  
8645 S. 51st #2  
PHOENIX, AZ 85044

Check here if this is a change of address.  
Telephone: 480-516-9312  
E-mail address: topdius@naver.com

**AFFIDAVIT OF PERFORMANCE OF ANNUAL WORK**

1. State of Arizona, County of Maricopa ss:  
2. I (Name) Hyungsoo Kim & Hyunsook Kyung  
3. Reside at (Address) 8645 S. 51st #2  
City PHOENIX County Maricopa

RECEIVED  
AZ STATE OFFICE  
2014 DEC -4 A 11:53  
PHOENIX, ARIZONA  
BLM  
Date  
Stamp

State AZ Zip 85044 being duly sworn, depose and say that I am a citizen of the United States, more than eighteen years of age, and that all of the facts set forth in this affidavit, subject to the provisions and penalties of 18 U.S.C. 1001 pertaining to the filing of false, fictitious, or fraudulent statements with the United States, are true and correct according to the best of my knowledge, information and belief.  
4. Owner's name and address (if not shown in Items 1-3 above).

5. That I am personally acquainted with the mining claim(s). The work and improvements were made by and at the expense of the owner(s) of said claim(s). Said contiguous group of claims, listed on this document, are situated in the \_\_\_\_\_ (optional) Mining District; \_\_\_\_\_ County, Arizona.

Line No.	AMC NUMBER	CLAIM/SITE NAME	COUNTY RECORDER DATA (If available)	TWP	RNG	SEC
1	AMC-369200	Gold Nugget #2				
2						
3						
4						
5						
6						

Form: MCF108  
Revised Jan. 2006  
Page 1 of 2

ENTERED  
DEC 05 2014  
BY: Rian

RECEIVED  
 MARICOPA STATE OFFICE  
 PHOENIX, ARIZONA  
 2014 DEC - 4 A 11:53  
 BLM  
 Date  
 Stamp

7					
8					
9					
10					

6. That between the dates starting at 12 o'clock noon on September 1, 20 14 and ending at 12 o'clock noon on September 1, 20 15 at least \$ 300 dollars worth of work and improvements were done and performed upon said claim(s) or upon one or more of a contiguous group of claims for the benefit of all, wholly or partly outside of a contiguous group of claims for the benefit of all, not including the location work.

7. That the following persons were employed to perform the work and improvements described herein:  
Maintaince of Roads to claim; pick-up debris and provide lun  
to your partner

8. That the work and improvements performed were:  
Gold Nugget # 2 (AMC 367200), Maricopa county


9. Dated: DEC 03 2014 Signature: [Signature]

SUBSCRIBED AND SWORN TO before me, a Notary Public, this 4 day of December 20 14

By: Alex Kopchynski

Notary Public [Signature]

My Commission Expires 01/24/2018



Bureau of Land Management  
 Arizona State Office  
[www.az.blm.gov](http://www.az.blm.gov)

No. of Claims: 1 x \$10 = 10  
 Check No.: cash Init. AK  
 Receipt No.: 3183167  
 For BLM Use Only

**United States Department of the Interior**  
**Bureau of Land Management**  
 LANDS/RECREATION & PLANNING  
 ONE N CENTRAL AVE  
 PHOENIX, AZ 85004 -2203  
 Phone: 602-417-9200



Receipt

No: 3183167

<b>Transaction #:</b> 3276212	
<b>Date of Transaction:</b> 12/04/2014	
CUSTOMER:	
	HUNGSOO KIM 3064 E DRY CREED RD PHOENIX, AZ 85048 US

LINE #	QTY	DESCRIPTION	REMARKS	UNIT PRICE	TOTAL
1	1.00	LOCATABLE MINERALS / MINING CLAIMS- NOT NEW-UNADJUD, ONE AUTH NO. ONLY / MINING CLAIM MONEY RECEIVED <b>CASES: AMC367200/\$10.00</b>	POL 2014/1	- n/a -	10.00
<b>TOTAL:</b>					<b>\$10.00</b>

PAYMENT INFORMATION					
1	AMOUNT:	10.00	POSTMARKED:	N/A	
	TYPE:	CASH	RECEIVED:	12/04/2014	
	NAME:	KIM, HUNGSOO 3064 E DRY CREED RD PHOENIX AZ 85048 US			

REMARKS

This receipt was generated by the automated BLM Collections and Billing System and is a paper representation of a portion of the official electronic record contained therein.

318

GN #2  
YMC

MAINTENANCE FEE WAIVER CERTIFICATION

FORM APPROVED  
OMB NO. 1004-0114  
Expires: October 31, 2016

367196


SEE INSTRUCTIONS ON PAGE 2

- This small miner waiver is filed for the assessment year beginning on September 1, 2014 and ending on September 1, 2015.
- The undersigned and all related parties owned ten or fewer mining claims, mill, or tunnel sites located and maintained on Federal lands in the United States of America on September 1, 2014.
- The undersigned have performed the assessment work required by law for each mining claim listed prior to filing this waiver and understand that by filing this form, the undersigned must file an affidavit of assessment work with the Bureau of Land Management (BLM) by the December 30th following the filing of this waiver.
- The undersigned understand that if the assessment work obligation has not yet come due under 30 U.S.C. 28 (for those claims in their first assessment year only), a notice of intent to hold reciting this condition must be recorded by the December 30th following the filing of this waiver.
- The undersigned understand that mill and tunnel sites may also be listed on this waiver and be waived from payment of the maintenance fee, and that a notice of intent to hold for these sites is required to be filed with the BLM by the December 30th following the filing of this waiver.
- The undersigned understand and acknowledge that pursuant to 43 U.S.C. 1212 and 18 U.S.C. 1001, the filing or recording of a false, fictitious, or fraudulent document with the BLM may result in a fine of up to \$250,000, a prison term not to exceed five years, or both.
- The mining claims, mill or tunnel sites for which this waiver from payment of the maintenance fees is requested are:


	CLAIM OR SITE NAME	BLM RECORDATION SERIAL NUMBER
1.	Gold Nugget #2	AMC 367200
2.		
3.		
4.		
5.		
6.		
7.		
8.		
9.		
10.		

The owner(s) (claimants) of the above mining claims and sites are:

Hyungsoo Kim  
 (Owner's Name - Please Print)  
 3064E Dry Creek Rd.  
 (Owner's Mailing Address)

  
 (Owner's Signature)  
 PHOENIX AZ 85048  
 (City) (State) (Zip Code)

HYUNSOOK KIM  
 (Owner's Name - Please Print)  
 3064E Dry Creek Rd  
 (Owner's Mailing Address)

  
 (Owner's Signature)  
 PHOENIX AZ 85048  
 (City) (State) (Zip Code)

(Owner's Name - Please Print)  
 (Owner's Mailing Address)

(Owner's Signature)  
 PHOENIX, ARIZONA (City) (State) (Zip Code)


(Owner's Name - Please Print)  
 (Owner's Mailing Address)

(Owner's Signature)  
 (City) (State) (Zip Code)

(Continued on page 2)

PHOENIX, ARIZONA  
 RECEIVED  
 BLM AZ STATE OFFICE  
 2014 AUG 19 A 10:49

NW ✓  
 2-18-14

RECEIVED  
 SEP 10 2014  
 BY: 



(Owner's Name - Please Print)

(Owner's Signature)

(Owner's Mailing Address)

(City)

(State)

(Zip Code)

(Owner's Name - Please Print)

(Owner's Signature)

(Owner's Mailing Address)

(City)

(State)

(Zip Code)

(Owner's Name - Please Print)

(Owner's Signature)

(Owner's Mailing Address)

(City)

(State)

(Zip Code)

(Owner's Name - Please Print)

(Owner's Signature)

(Owner's Mailing Address)

(City)

(State)

(Zip Code)

18 U.S.C. 1001 and 43 U.S.C. 1212 make it a crime for any person knowingly and willfully to make to any department or agency of the United States any false, fictitious or fraudulent statements or representations as to any matter within its jurisdiction.

INSTRUCTIONS

- 1. This certification is made under the provisions of 43 U.S.C. § 1744 and 30 U.S.C. §28-28k and the regulations thereunder (43 CFR Part 3830).
- 2. The claimant(s) must fill in the dates in paragraph 1 for the beginning and ending of the assessment year for which this waiver is sought.
- 3. The claimant(s) must fill in the date in paragraph 2 for the beginning of the assessment year for which this waiver is sought.
- 4. All claim and site names and BLM serial numbers must be listed for the mining claims, mill sites, and tunnel sites for which the waiver is sought.
- 5. All owners of the mining claims, mill sites, and tunnel sites and their addresses must be given.
- 6. This waiver form must be signed by all the claimants or their designated agent, in original form. If an agent is designated, a notarized designation of agent, signed by all of the claimants with proper address given, must be submitted with this waiver.
- 7. This form must be filed no later than September 1st for the upcoming assessment year in the BLM State Office where the mining claims or sites are recorded, or the waiver cannot be granted by the BLM. (Example: To obtain a waiver for the assessment year 2012, which begins on September 1, 2011, you must qualify for and file for a waiver no later than September 1, 2011, in the proper BLM State Office.)
- 8. For all mining claims which require assessment work, you must record an affidavit of labor on or before the December 30th immediately following the filing of this waiver. For all other mining claims or sites waived, you must record a notice of intent to hold on or before the December 30th immediately following the filing of this waiver.
- 9. Mill and tunnel sites may also be listed on this waiver and be waived from payment of the maintenance fee. A notice of intent to hold for these sites is required to be filed by the December 30th following the filing of this waiver.

PHOENIX, ARIZONA  
 2014 AUG 19 A 10:49  
 RECEIVED  
 PHOENIX, ARIZONA  
 RECEIVED

FOR OFFICIAL USE ONLY

**United States Department of the Interior**  
**Bureau of Land Management**  
 LANDS/RECREATION & PLANNING  
 ONE N CENTRAL AVE  
 PHOENIX, AZ 85004 -2203  
 Phone: 602-417-9200

Receipt

No: 3105368

<b>Transaction #:</b> 3196997	
<b>Date of Transaction:</b> 08/19/2014	
<b>CUSTOMER:</b>	
HYUNGSOO KIM 3064 E DRY CREEK RD PHOENIX, AZ 85048-8727 US	

LINE #	QTY	DESCRIPTION	REMARKS	UNIT PRICE	TOTAL
1	1.00	LOCATABLE MINERALS / MINING CLAIMS- NOT NEW-UNADJUD, ONE AUTH NO. ONLY / MINING CLAIM MONEY RECEIVED <b>CASES: AMC367200/\$10.00</b>	AMEND/1	- n/a -	10.00
<b>TOTAL:</b>					<b>\$10.00</b>

PAYMENT INFORMATION					
1	AMOUNT:	10.00	POSTMARKED:	N/A	
	TYPE:	CHECK	RECEIVED:	08/19/2014	
	CHECK NO:	265			
	NAME:	KIM, HYUNGSOO 15432 S 46TH PL PHOENIX AZ 85044 US			

REMARKS

This receipt was generated by the automated BLM Collections and Billing System and is a paper representation of a portion of the official electronic record contained therein.

*Amendment entered for  
AMC 367200*

**ENTERED**  
 SEP 17 2014  
 BY: *RS*

**\* OLD MAP \***

**NOTICE OF MINING CLAIM LOCATION**

- 1. TYPE OF NOTICE:  Location  Amendment  Relocation
- 2. TYPE OF CLAIM OR SITE:  Placer  Lode  Millsite  Tunnel site
- 3. The name, address and telephone number of the name(s) to be considered owner(s) is: **PLEASE PRINT** (show additional owners on attached sheet)

RECEIVED  
 B.L.M. AZ STATE OFFICE  
 2005 SEP 22 P 10:24  
 PHOENIX, ARIZONA

Name: JACK TUCKER  
 Address: 109 E ELM CIR  
 City/State/Zip Code: GILBERT AZ 85234  
 Telephone Number (include area code): 480.632.2664

4. The name of the claim: GOLD NUGGET #2  
 5. The date of location is: 9/1/05

6. The claim is 2640 feet long and 2640 feet wide. The distance from the location monument to each end of the claim is 2640 feet in a NORTH direction and 2640 feet in a EAST direction.

7. The NE corner of the claim is Ø from a survey monument or permanent natural object described as SECTION MARKER

8. The general course of the claim is from the South to the NORTH

9. The location of the claim is in Section(s) 11, Quarter Section(s) \_\_\_\_\_, Township(s) 6N, Range(s) 6W and Salt River Meridian, MARICOPA County, State of Arizona.

10. Is the claim filed under Public Law 359?  yes  no

11. Monument types are 2x2 WOOD POST

RECEIVED  
 B.L.M. AZ STATE OFFICE  
 2005 AUG 9 A 9:57  
 PHOENIX, ARIZONA

AUG 7 2005  
 7 6 7 2 0 0


Date 9/1/05 Signature [Signature]  Locator  Agent Only

**OF MINING CLAIM LOCATIONS**

- The name of the claim is GOLD NUGGET #2
- The NE corner of the claim is 0 feet in a 0 direction to a survey monument or permanent object as described as SECTION MARKER
- The type of location monument is 2x2 WOOD POST
- The bearing and distance between the corners of the claim are beginning at the NE corner of the claim, 2640 feet in a SOUTH direction to the SE corner, then 2640 feet in a WEST direction to the SW corner, then 2640 feet in a NORTH direction to the NW corner, then 2640 feet in a EAST direction to the point of beginning.
- Please indicate the distance and bearings between claim corners and a recognized survey monument or landmark. Indicate the distance from the location monument to each end of the claim.

One Inch = One Thousand Feet

One Mile



Section 11, Quarter Section NE, Range 6W  
 Township 6N, G&SR Meridian, MARICOPA County, Arizona.

Date 9/1/05 Signature [Signature]



# United States Department of the Interior



BUREAU OF LAND MANAGEMENT

Arizona State Office

One North Central Avenue, Suite 800

Phoenix, Arizona 85004-4427

www.blm.gov/az/

**JUL 18 2014**

In Reply Refer To:  
3800 (9310) RE  
AMC367196

CERTIFIED MAIL – RETURN RECEIPT REQUESTED NO. 7013 2250 0000 8720 7750

### NOTICE

KIM HYUNGSOOK, HYUNGSOO  
3064 E. DRY CREEK RD.  
PHOENIX, AZ 84048-8727

This Notice Affects Those Claims  
Shown in the Block Below.

AMC367200  
GOLD NUGGET #2

RECEIVED  
BLM AZ STATE OFFICE  
2014 AUG 19 A 9:57  
PHOENIX, ARIZONA

### Association Placer Mining Claims Documentation or Amendments Required

The mining claims listed above are association placer mining claims that are over 20 acres in size. The claims were originally located with the required number of locators to meet the 20-acre per locator requirement. However, the claims are now held by a smaller group of claimants than originally located them and are therefore not in compliance with the legal requirements.

By law, each individual claimant is allowed to hold a maximum of 20 acres per claim. A corporation is considered to be a single entity that is allowed to hold a maximum of 20 acres per claim. In accordance with 43 CFR 3833.33 you may transfer, sell, or otherwise convey an association placer mining claim at any time to an equal or greater number of mining claimants. If you want to transfer an association placer claim to an individual or an association that is smaller in number than the association that located the claim you (a) must have discovered a valuable mineral deposit before the transfer; or (b) upon notice from the Bureau of Land Management (BLM), you must reduce the acreage of the claim, if necessary, so that you meet the 20-acre per locator limit.

In reviewing the case file for these claims it was noted that at the time of transfer to an individual or smaller number of locators than originally located the claims, BLM did not receive documentation supporting that a discovery of a valuable mineral deposit was made. Without this


documentation we cannot determine if the claims are being properly held by the correct number of claimants. Therefore, we are requiring that the appropriate documentation be submitted to BLM. We are enclosing a list to clarify what documentation must be provided to BLM to support the discovery of a valuable mineral deposit.

If you have the required documentation, dated **prior** to the date of transfer, you may file it with this office for review by a mineral examiner. If you do not have the proper documentation, you must amend the claims listed above, reducing the acreage to 20 acres per claimant, as is allowed by law.

We must receive either documentation supporting a discovery of a valuable mineral deposit, or amendments within 30 days of your receipt of this notice. If the required documentation or the amendments are not received within the 30-day timeframe the mining claims will be declared forfeited and void. If amendments are filed, there is a \$10 BLM processing fee for each amendment. The amendments must also be filed with the county.

If additional information is required, please contact Rod Ebert at 602-417-9397. Please include your AMC serial number(s) on all correspondence.

Sincerely,



Rebecca Heick  
Group Administrator  
Lands and Minerals

Enclosure

RECEIVED  
BLM AZ STATE OFFICE  
2014 AUG 19 A 9: 57  
PHOENIX, ARIZONA

UNITED STATES  
DEPARTMENT OF THE INTERIOR  
BUREAU OF LAND MANAGEMENT

MAINTENANCE FEE WAIVER CERTIFICATION

AMC 367196

JMK 44

FORM APPROVED  
OMB NO. 1004-0114  
Expires: October 31, 2016

SEE INSTRUCTIONS ON PAGE 2

- This small miner waiver is filed for the assessment year beginning on September 1, 2014 and ending on September 1, 2015.
- The undersigned and all related parties owned ten or fewer mining claims, mill, or tunnel sites located and maintained on Federal lands in the United States of America on September 1, 2015.
- The undersigned have performed the assessment work required by law for each mining claim listed prior to filing this waiver and understand that by filing this form, the undersigned must file an affidavit of assessment work with the Bureau of Land Management (BLM) by the December 30th following the filing of this waiver.
- The undersigned understand that if the assessment work obligation has not yet come due under 30 U.S.C. 28 (for those claims in their first assessment year only), a notice of intent to hold reciting this condition must be recorded by the December 30th following the filing of this waiver.
- The undersigned understand that mill and tunnel sites may also be listed on this waiver and be waived from payment of the maintenance fee, and that a notice of intent to hold for these sites is required to be filed with the BLM by the December 30th following the filing of this waiver.
- The undersigned understand and acknowledge that pursuant to 43 U.S.C. 1212 and 18 U.S.C. 1001, the filing or recording of a false, fictitious, or fraudulent document with the BLM may result in a fine of up to \$250,000, a prison term not to exceed five years, or both.
- The mining claims, mill or tunnel sites for which this waiver from payment of the maintenance fees is requested are:

CLAIM OR SITE NAME	BLM RECORDATION SERIAL NUMBER
1. Gold Nugget #2	AMC 367200
2.	
3.	
4.	
5.	
6.	
7.	
8.	
9.	
10.	

The owner(s) (claimants) of the above mining claims and sites are:

Hyung SOO Kim  
(Owner's Name - Please Print)  
3064 E. Dry Creek Rd.  
(Owner's Mailing Address)

[Signature]  
(Owner's Signature)  
PHOENIX AZ 85048  
(City) (State) (Zip Code)

HYUN SOOK Kim  
(Owner's Name - Please Print)  
3064 E. Dry Creek Rd.  
(Owner's Mailing Address)

[Signature]  
(Owner's Signature)  
PHOENIX AZ 85048  
(City) (State) (Zip Code)

\_\_\_\_\_  
(Owner's Name - Please Print)  
\_\_\_\_\_  
(Owner's Mailing Address)

\_\_\_\_\_  
(Owner's Signature)  
PHOENIX AZ 85048  
(City) (State) (Zip Code)

\_\_\_\_\_  
(Owner's Name - Please Print)  
\_\_\_\_\_  
(Owner's Mailing Address)

[Signature]  
(Owner's Signature)  
PHOENIX AZ 85048  
(City) (State) (Zip Code)

(Continued on page 2)

ENTERED  
JUN 17 2014  
BY: JMK

PHOENIX, ARIZONA  
RECEIVED  
AZ STATE OFFICE  
JUN 17 9 19 AM '14

(Owner's Name - Please Print)	(Owner's Signature)
(Owner's Mailing Address)	(City) (State) (Zip Code)
(Owner's Name - Please Print)	(Owner's Signature)
(Owner's Mailing Address)	(City) (State) (Zip Code)
(Owner's Name - Please Print)	(Owner's Signature)
(Owner's Mailing Address)	(City) (State) (Zip Code)
(Owner's Name - Please Print)	(Owner's Signature)
(Owner's Mailing Address)	(City) (State) (Zip Code)

18 U.S.C. 1001 and 43 U.S.C. 1212 make it a crime for any person knowingly and willfully to make to any department or agency of the United States any false, fictitious or fraudulent statements or representations as to any matter within its jurisdiction.

**INSTRUCTIONS**

1. This certification is made under the provisions of 43 U.S.C. § 1744 and 30 U.S.C. §28-28k and the regulations thereunder (43 CFR Part 3830).
2. The claimant(s) must fill in the dates in paragraph 1 for the beginning and ending of the assessment year for which this waiver is sought.
3. The claimant(s) must fill in the date in paragraph 2 for the beginning of the assessment year for which this waiver is sought.
4. All claim and site names and BLM serial numbers must be listed for the mining claims, mill sites, and tunnel sites for which the waiver is sought.
5. All owners of the mining claims, mill sites, and tunnel sites and their addresses must be given.
6. This waiver form must be signed by all the claimants or their designated agent, in original form. If an agent is designated, a notarized designation of agent, signed by all of the claimants with proper address given, must be submitted with this waiver.
7. This form must be filed no later than September 1st for the upcoming assessment year in the BLM State Office where the mining claims or sites are recorded, or the waiver cannot be granted by the BLM. (Example: To obtain a waiver for the assessment year 2012, which begins on September 1, 2011, you must qualify for and file for a waiver no later than September 1, 2011, in the proper BLM State Office.)
8. For all mining claims which require assessment work, you must record an affidavit of labor on or before the December 30th immediately following the filing of this waiver. For all other mining claims or sites waived, you must record a notice of intent to hold on or before the December 30th immediately following the filing of this waiver.
9. Mill and tunnel sites may also be listed on this waiver and be waived from payment of the maintenance fee. A notice of intent to hold for these sites is required to be filed by the December 30th following the filing of this waiver.

PHOENIX, ARIZONA  
 JUN 17 9 19 AM '11  
 BLM AZ STATE OFFICE

PHOENIX, ARIZONA  
 JUN 17 9 19 AM '11  
 BLM AZ STATE OFFICE

**FOR OFFICIAL USE ONLY**



UNITED STATES  
DEPARTMENT OF THE INTERIOR  
BUREAU OF LAND MANAGEMENT

MAINTENANCE FEE WAIVER CERTIFICATION

*Handwritten initials*

418

FORM APPROVED  
OMB NO. 1004-0114

Expires: August 31, 2013

368804 368499  
369635

369706 365598  
368606 367196  
367868

SEE INSTRUCTIONS ON PAGE 2

1. This small miner waiver is filed for the assessment year beginning on September 1, 2013 and ending on September 1, 2014.
2. The undersigned and all related parties owned ten or fewer mining claims, mill, or tunnel sites located and maintained on Federal lands in the United States of America on September 1, 2013.
3. The undersigned have performed the assessment work required by law for each mining claim listed prior to filing this waiver and understand that by filing this form, an affidavit of assessment work must be recorded by the December 30th following the filing of this waiver.
4. The undersigned understand that if the assessment work obligation has not yet come due under 30 U.S.C. 28 (for those claims in their first assessment year only), a notice of intent to hold reciting this condition must be recorded by the December 30th following the filing of this waiver.
5. The undersigned understand that mill and tunnel sites may also be listed upon this waiver and be waived from payment of the maintenance fee, and that a notice of intent to hold for these sites is required to be recorded by the December 30th immediately following the filing of this waiver.
6. The undersigned understand and acknowledge that pursuant to 43 U.S.C. 1212 and 18 U.S.C. 1001, the filing or recording of a false, fictitious, or fraudulent document with the Bureau of Land Management may result in a fine of up to \$250,000, a prison term not to exceed five years, or both.
7. The mining claims, mill or tunnel sites for which this waiver from payment of the maintenance fees is requested are:

CLAIM OR SITE NAME	BLM RECORDATION SERIAL NUMBER
1. <u>TREY Back Gold #2</u>	✓ AMC# <u>365603</u>
2. <u>TREY Back Gold #3</u>	AMC# <u>365604</u>
3. <u>Dripping Gold</u>	AMC# <u>367198</u>
4. <u>Strike It Rich</u>	AMC# <u>367870</u>
5. <u>CANYON Gold #1-1</u>	486 AMC# <u>368499</u>
6. <u>CANYON Gold #3</u>	486 AMC# <u>368501</u>
7. <u>Lucky Gold</u>	AMC# <u>369641</u>
8. <u>RICH Gold</u>	AMC# <u>369713</u>
9. <u>So Sweet</u>	AMC# <u>368611</u>
10. <u>AUSSIES Gold #6</u>	AMC# <u>368809</u>

The owner(s) (claimants) of the above mining claims and sites are:

FRED MICHAEL  
(Owner's Name - Please Print)

*Signature of Fred Michael*  
(Owner's Signature)

2170 E NORTHERN AVE. #1  
(Street or P.O. Box)

Kingman AZ 86409  
(City) (State) (Zip Code)

\_\_\_\_\_  
(Owner's Name - Please Print)

\_\_\_\_\_  
(Owner's Signature)

\_\_\_\_\_  
(Street or P.O. Box)

\_\_\_\_\_  
(City) (State) (Zip Code)

\_\_\_\_\_  
(Owner's Name - Please Print)

\_\_\_\_\_  
(Owner's Signature)

\_\_\_\_\_  
(Street or P.O. Box)

\_\_\_\_\_  
(City) (State) (Zip Code)

ENTERED  
SEP 18 2013  
TS

RECEIVED  
BLM AZ STATE OFFICE  
2013 AUG 21 P 2:51  
PHOENIX, ARIZONA

(Owner's Name - Please Print)

(Owner's Signature)

(Street or P.O. Box)

(City)

(State)

(Zip Code)

(Owner's Name - Please Print)

(Owner's Signature)

(Street or P.O. Box)

(City)

(State)

(Zip Code)

(Owner's Name - Please Print)

(Owner's Signature)

(Street or P.O. Box)

(City)

(State)

(Zip Code)

(Owner's Name - Please Print)

(Owner's Signature)

(Street or P.O. Box)

(City)

(State)

(Zip Code)

Title 18 U.S.C. Section 1001 and Title 43 U.S.C. Section 1212 makes it a crime for any person knowingly and willfully to make to any department or agency of the United States any false, fictitious or fraudulent statements or representations as to any matter within its jurisdiction.

INSTRUCTIONS

1. This certification is made under the provisions of §1744 of Title 43 and § 28-28k of Title 30 of the United States Code; and the regulations thereunder (43 CFR Part 3830).
2. The claimant(s) must fill in the dates in paragraph 1 for the beginning and ending of the assessment year for which this waiver is sought.
3. The claimant(s) must fill in the date in paragraph 2 for the beginning of the assessment year for which this waiver is sought.
4. All claim and site names and Bureau of Land Management (BLM) serial numbers must be listed for the mining claims, mill sites, and tunnel sites for which the waiver is sought.
5. All owners of the mining claims, mill sites, and tunnel sites and their addresses must be given.
6. This waiver form must be signed by all the claimants or their designated agent, in original form. If an agent is designated, a notarized designation of agent, signed by all of the claimants with proper address given, must be submitted with this waiver.
7. This form must be filed no later than September 1st for the upcoming assessment year in the BLM State Office where the mining claims or sites are recorded, or the waiver cannot be granted by the BLM. (Example: To obtain a waiver for the assessment year 2012, which begins on September 1, 2011, you must qualify for and file for a waiver no later than September 1, 2011, in the proper BLM State Office.)
8. For all mining claims which require assessment work, you must record an affidavit of labor on or before the December 30th immediately following the filing of this waiver. For all other mining claims or sites waived, you must record a notice of intent to hold on or before the December 30th immediately following the filing of this waiver.
9. Mill and tunnel sites may also be listed upon this waiver and be waived from payment of the maintenance fee. A notice of intent to hold for these sites is required to be filed by the December 30th following the filing of this waiver.

RECEIVED  
 BLM AZ STATE OFFICE  
 2013 AUG 21 P 2:57  
 PHOENIX, ARIZONA

FOR OFFICIAL USE ONLY

**DEPARTMENT OF THE INTERIOR  
BUREAU OF LAND MANAGEMENT  
MINING CLAIMS  
(LIVE) Serial Register Page**

Run Date/Time: 12/17/2013 03:30 PM

Page 1 of 1

01 10-21-1976;090STAT0090;43USC1744

Total Acres

Serial Number

Case Type 384201: PLACER CLAIM

160.000

AMC368499

Claim Name: CANYON GOLD #1

Lead File Number

AMC368499

Commodity :

Case Disposition: ACTIVE

Required Maintenance Fee: \$1,120.00

Name & Address	<i>Missing signature on 2014 Waiver</i>	Int Rel
GOLD FEVER MINING	543 COUNTRY CLUB DR # B302	SIMI VALLEY, CA 93065-0637 CLAIMANT
MICHAEL FRED W	2170 NORTHERN AVE # 1	KINGMAN, AZ 86409-2569 CLAIMANT

Mer Twp	Rng	Sec	Quadrant	District/Field Office	County
14	0060N	0100W	011	NW	HASSAYAMPA FO
					MARICOPA

Act Date	Code	Action	Action Remarks	Receipt Number
10/10/2005	403	LOCATION DATE		
12/06/2005	395	RECORDATION NOTICE RECD	1	1196211
08/21/2013	480	EVID OF ASSMT FILED	2013	2861812
08/27/2012	483	SMALL MINER CERT FILED	2013	
12/31/2012	480	EVID OF ASSMT FILED	2012	2716860
08/24/2012	480	EVID OF ASSMT FILED	2012	2642078
08/25/2011	682	MAINTENANCE FEE/\$140	2012	2414892
08/24/2010	682	MAINTENANCE FEE/\$140	2011	2198414
08/18/2009	682	MAINTENANCE FEE/\$140	2010	1980419
08/29/2008	582	MAINTENANCE FEE/\$125	2009	1775034
08/17/2007	582	MAINTENANCE FEE/\$125	2008	1546897
08/22/2006	582	MAINTENANCE FEE/\$125	2007	1341987
12/06/2005	484	LOCATION YEAR / MAINTENANCE	2006	1196211
08/21/2013	486	UNACCEPTABLE WAIVER	2014	
05/26/2006	669	LAND STATUS CHECKED		
02/28/2006	396	TRF OF INTEREST FILED	LANNOLA VICTORIA	1240985
02/28/2006	396	TRF OF INTEREST FILED	DOWDY SHERI	1240985
02/28/2006	396	TRF OF INTEREST FILED	BERNABY RHONDA	1240985
02/28/2006	396	TRF OF INTEREST FILED	SCHAMBER BRANDON	1240985
02/28/2006	396	TRF OF INTEREST FILED	HOLMES JENNIFER	1240985
02/28/2006	396	TRF OF INTEREST FILED	GREEAR R J	1240985
02/28/2006	396	TRF OF INTEREST FILED	GREEAR DAN	1240985
02/28/2006	396	TRF OF INTEREST FILED	MARTIN JESSICA	1240985
02/28/2006	396	TRF OF INTEREST FILED	BURNHAM LORI	1240985
12/06/2005	501	ACCT ADV IN LEAD FILE	AMC368499;	

Line Nr Remarks

**NO WARRANTY IS MADE BY BLM  
FOR USE OF THE DATA FOR  
PURPOSES NOT INTENDED BY BLM**

**DEPARTMENT OF THE INTERIOR  
BUREAU OF LAND MANAGEMENT  
MINING CLAIMS  
(LIVE) Serial Register Page**

Run Date/Time: 12/17/2013 03:28 PM

Page 1 of 1

01 10-21-1976;090STAT0090;43USC1744

Total Acres

Serial Number

Case Type 384201: PLACER CLAIM

160.000

AMC368501

Claim Name: CANYON GOLD #3

Lead File Number

AMC368499

Commodity :

Case Disposition: ACTIVE

Required Maintenance Fee: \$1,120.00

Name & Address		<i>missing signature on 2014 Waiver</i>		Int Rel
GOLD FEVER MINING	543 COUNTRY CLUB DR # B302	SIMI VALLEY, CA 93065-0637		CLAIMANT
MICHAEL FRED W	2170 NORTHERN AVE # 1	KINGMAN, AZ 86409-2569		CLAIMANT

Mer Twp	Rng	Sec	Quadrant	District/Field Office	County
14	0060N	0100W	002	SW HASSAYAMPA FO	MARICOPA

Act Date	Code	Action	Action Remarks	Receipt Number
10/10/2005	403	LOCATION DATE		
12/06/2005	395	RECORDATION NOTICE RECD	1	1196211
08/21/2013	480	EVID OF ASSMT FILED	2013	2861812
08/27/2012	483	SMALL MINER CERT FILED	2013	
12/31/2012	480	EVID OF ASSMT FILED	2012	2716860
08/24/2012	480	EVID OF ASSMT FILED	2012	2642078
08/25/2011	682	MAINTENANCE FEE/\$140	2012	2414892
08/24/2010	682	MAINTENANCE FEE/\$140	2011	2198414
08/18/2009	682	MAINTENANCE FEE/\$140	2010	1980419
08/29/2008	582	MAINTENANCE FEE/\$125	2009	1775034
08/17/2007	582	MAINTENANCE FEE/\$125	2008	1546897
08/22/2006	582	MAINTENANCE FEE/\$125	2007	1341987
12/06/2005	484	LOCATION YEAR / MAINTENANCE	2006	1196211
08/21/2013	486	UNACCEPTABLE WAIVER	2014	
05/26/2006	669	LAND STATUS CHECKED		
02/28/2006	396	TRF OF INTEREST FILED	LANNOLA VICTORIA	1240985
02/28/2006	396	TRF OF INTEREST FILED	DOWDY SHERI	1240985
02/28/2006	396	TRF OF INTEREST FILED	BERNABY RHONDA	1240985
02/28/2006	396	TRF OF INTEREST FILED	SCHAMBER BRANDON	1240985
02/28/2006	396	TRF OF INTEREST FILED	HOLMES JENNIFER	1240985
02/28/2006	396	TRF OF INTEREST FILED	GREEAR R J	1240985
02/28/2006	396	TRF OF INTEREST FILED	GREEAR DAN	1240985
02/28/2006	396	TRF OF INTEREST FILED	MARTIN JESSICA	1240985
02/28/2006	396	TRF OF INTEREST FILED	BURNHAM LORI	1240985
12/06/2005	501	ACCT ADV IN LEAD FILE	AMC368499;	

Line Nr Remarks

NO WARRANTY IS MADE BY BLM  
FOR USE OF THE DATA FOR  
PURPOSES NOT INTENDED BY BLM

When Recorded Return Document No.:

FRED W. MICHAEL  
2170 E NORTHERN AVE #1  
KINGMAN, AZ  
86409

Check here if this is a change of address.

Telephone: 928-303-6383

E-mail address: AZMetalrush@yahoo.com

**AFFIDAVIT OF PERFORMANCE OF ANNUAL WORK**

1. State of Arizona, County of Maricopa

2. I (Name) FRED W. MICHAEL

3. Reside at (Address) 2170 E Northern Ave #1

City Kingman County Maricopa

State AZ Zip 86409 being duly sworn, depose and say that I am a citizen of the United States, more than eighteen years of age, and that all of the facts set forth in this affidavit, subject to the provisions and penalties of 18 U.S.C. 1001 pertaining to the filing of false, fictitious, or fraudulent statements with the United States, are true and correct according to the best of my knowledge, information and belief.

4. Owner's name and address (if not shown in items 1-3 above).

5. That I am personally acquainted with the mining claim(s). The work and improvements were made by and at the expense of the owner(s) of said claim(s). Said contiguous group of claims, listed on this document, are situated in the


(optional) Mining District: MARICOPA County, Arizona.

Line No.	AMC NUMBER	CLAIM/SITE NAME	COUNTY RECORDER DATA (if available)	TWP	RNG	SEC
1	367198	Dripping Hold	2005-1961015	6N	5W	12
2	367870	Strike it Rich	2005-1703732	6N	6W	34
3	368499	Canyon Hold #1	2005-1858580	6N	10W	11
4	368501	Canyon Hold #3	2005-1858582	6N	10W	2
5	369641	Lucky Hold	2006-0291671	5N	8W	8
6	368611	So Sweet	2006-0067364	6N	6W	12

Form: MCF108  
Revised Jan. 2006  
Page 1 of 2

ENTERED  
SEP 06 2013  
BY: AT

BLM AZ STATE OFFICE  
2013 AUG 21 P 2:57



BLM AZ STATE OFFICE  
2013 AUG 21 P 2:51

BLM  
Date  
Stamp

7						
8						
9						
10						

6. That between the dates starting at 12 o'clock noon on September 1, 20 13 and ending at 12 o'clock noon on September 1, 20 14 at least \$ 1200.00 dollars worth of work and improvements were done and performed upon said claim(s) or upon one or more of a contiguous group of claims for the benefit of all, wholly or partly outside of a contiguous group of claims for the benefit of all, not including the location work.

7. That the following persons were employed to perform the work and improvements described herein: \_\_\_\_\_

Fred Michael

8. That the work and improvements performed were: Road Improvements, Trash Removal


9. Dated: 8-15-2013 Signature: [Signature]

SUBSCRIBED AND SWORN TO before me, a Notary Public, this 15 day of August 20 13

By: Thomas F Mathews

Notary Public Thomas F Mathews

My Commission Expires 10-01-2014



Bureau of Land Management  
Arizona State Office  
[www.az.blm.gov](http://www.az.blm.gov)

No. of Claims: 6 x \$10 = \$60.00  
 Check No.: M.O. Init TFM  
 Receipt No.: 2861819  
 For BLM Use Only

Form: MCF108  
Revised Jan. 2006  
Page 2 of 2

When Recorded Return Document to:

FRED W. MICHAEL  
2170 E NORTHERN AVE #1  
Kingman, AZ  
86409

Check here if this is a change of address.

Telephone: 928-303-6383

E-mail address: AZ Mohd Rusli@yahoo.com

**AFFIDAVIT OF PERFORMANCE OF ANNUAL WORK**

1. State of Arizona, County of YAVAPI §

2. I (Name) FRED W MICHAEL

3. Reside at (Address) 2170 E NORTHERN AVE #1

City Kingman County MOHAVE

State AZ Zip 86409 being duly sworn, depose and say that I am a citizen of the United States, more than eighteen years of age, and that all of the facts set forth in this affidavit, subject to the provisions and penalties of 18 U.S.C. 1001 pertaining to the filing of false, fictitious, or fraudulent statements with the United States, are true and correct according to the best of my knowledge, information and belief.

4. Owner's name and address (If not shown in items 1-3 above), \_\_\_\_\_

5. That I am personally acquainted with the mining claim(s). The work and improvements were made by and at the expense of the owner(s) of said claim(s). Said contiguous group of claims, listed on this document, are situated in the

(optional) Mining District, YAVAPI County, Arizona.

Line No.	AMC NUMBER	CLAIM/SITE NAME	COUNTY RECORDER DATA (If available)	TWP	RNG	SEC
1	365603	Mry Back Mtd #2		13N	10W	10
2	365604	Mry Back Mtd #3		13N	10W	9
3	369713	Rich Mtd		13N	10W	14
4						
5						
6						

BLM  
Date  
Stamp  
2013 AUG 21 P 2:57  
YAVAPI, ARIZONA

RECEIVED  
BLM AZ STATE OFFICE

RECEIVED  
BLM AZ STATE OFFICE

2013 AUG 21 P 2:51  
PHOENIX, ARIZONA

BLM  
Date  
Stamp

7						
8						
9						
10						

6. That between the dates starting at 12 o'clock noon on September 1, 20 12 and ending at 12 o'clock noon on September 1, 20 14 at least \$ 600.00 dollars worth of work and improvements were done and performed upon said claim(s) or upon one or more of a contiguous group of claims for the benefit of all, wholly or partly outside of a contiguous group of claims for the benefit of all, not including the location work.

7. That the following persons were employed to perform the work and improvements described herein: FRED W MICHAEL

8. That the work and improvements performed were: Road Improvements, Trash Removal


9. Dated: 8-15-2013 Signature: [Signature]

SUBSCRIBED AND SWORN TO before me, a Notary Public, this 15 day of August 20 13

By: Thomas F Mathews

Notary Public Thomas Mathews

My Commission Expires 10 Oct 2014

 Thomas F. Mathews  
Notary Public  
Mohave County, Arizona  
My Comm. Expires 10-01-14

Bureau of Land Management  
Arizona State Office  
[www.az.blm.gov](http://www.az.blm.gov)

No. of Claims: 3 x \$10 = \$30.00  
Check No.: M.D. Init AMM  
Receipt No.: 2861812  
For BLM Use Only

Form: MCF108  
Revised Jan. 2006  
Page 2 of 2



When Recorded Return Document is:

Fred W MICHAEL  
2170 E Northern Ave #1  
Kingman, AZ  
86409

Check here is this is a change of address.

Telephone: 928-303-6383

E-mail address: AzgoldRush@yahoo.com

**AFFIDAVIT OF PERFORMANCE OF ANNUAL WORK**

1. State of Arizona, County of Mohave ss:

2. I (Name) Fred W Michael

3. Reside at (Address) 2170 E Northern Ave #1

City Kingman County Mohave


State AZ zip 86409 being duly sworn, depose and say that I am a citizen of the United States, more than eighteen years of age, and that all of the facts set forth in this affidavit, subject to the provisions and penalties of 18 U.S.C. 1001 pertaining to the filing of false, fictitious, or fraudulent statements with the United States, are true and correct according to the best of my knowledge, information and belief.

4. Owner's name and address (If not shown in Items 1-3 above), \_\_\_\_\_

5. That I am personally acquainted with the mining claim(s). The work and improvements were made by and at the expense of the owner(s) of said claim(s). Said contiguous group of claims, listed on this document, are situated in the

Mohave County, Arizona.

Line No.	AMC NUMBER	CLAIM/SITE NAME	COUNTY RECORDER DATA (If available)	TWP	RNG	SEC
1	368809	AUSSIES Gold #6	2005 146227	14N	19W	14
2						
3						
4						
5						
6						



RECEIVED  
 BLM AZ STATE OFFICE  
 PHOENIX, ARIZONA  
 2013 AUG 21 P 2:57

7					
8					
9					
10					

6. That between the dates starting at 12 o'clock noon on September 1, 20 12 and ending at 12 o'clock noon on September 1, 20 14 at least \$ 200.00 dollars worth of work and improvements were done and performed upon said claim(s) or upon one or more of a contiguous group of claims for the benefit of all, wholly or partly outside of a contiguous group of claims for the benefit of all, not including the location work.

7. That the following persons were employed to perform the work and improvements described herein: \_\_\_\_\_

Fred W Michael

8. That the work and improvements performed were: Road Improvement / Fresh Paint


9. Dated: 8-15-2013 Signature: [Signature]


SUBSCRIBED AND SWORN TO before me, a Notary Public, this 15 day of August 2013

By: Thomas F Mathews

Notary Public [Signature]

My Commission Expires 10 Oct 2014


 Thomas F. Mathews  
 Notary Public  
 Mohave County, Arizona  
 My Comm. Expires 10-01-14



NO. OF CLAIMS 1  
 AMOUNT \$10.00  
 RECEIPT NO. 2861872  
 INIT. DFM  
 \*\* BLM-ASU \*\*

**United States Department of the Interior  
Bureau of Land Management  
LANDS/RECREATION & PLANNING  
ONE N CENTRAL AVE  
PHOENIX, AZ 85004 -2203  
Phone: 602-417-9200**

Receipt

No: 2861812

<b>Transaction #:</b> 2947698	<b>ENTERED INTO COMPUTER</b>
<b>Date of Transaction:</b> 08/22/2013	
CUSTOMER:	
FRED MICHAEL 2170 NORTHERN AVE # 1 KINGMAN, AZ 86409-2569 US	

LINE #	QTY	DESCRIPTION	REMARKS	UNIT PRICE	TOTAL
1	1.00	LOCATABLE MINERALS / MINING CLAIMS-NOT NEW-UNADJUD, ONE AUTH NO. ONLY / MINING CLAIM MONEY RECEIVED <b>CASES: AMC365603/\$100.00</b>	MAINT FEE WAIVER (10) 2014 / POL (10) 2013	- n/a -	100.00
<b>TOTAL:</b>					<b>\$100.00</b>

PAYMENT INFORMATION					
1	AMOUNT:	100.00	POSTMARKED:	08/20/2013	
	TYPE:	CHECK	RECEIVED:	08/21/2013	
	CHECK NO:	21054287891			
	NAME:	MICHAEL, FRED 2170 NORTHERN AVE # 1 KINGMAN AZ 86409-2569 US			

REMARKS

This receipt was generated by the automated BLM Collections and Billing System and is a paper representation of a portion of the official electronic record contained therein.

**DEPARTMENT OF THE INTERIOR  
BUREAU OF LAND MANAGEMENT  
MINING CLAIMS  
(LIVE) Serial Register Page**

Run Date/Time: 10/29/2013 10:05 AM

Page 1 of 1

**01 10-21-1976;090STAT0090;43USC1744**  
**Case Type 384201: PLACER CLAIM**  
**Claim Name: CANYON GOLD #1**  
**Commodity :**  
**Case Disposition: ACTIVE**  
**Required Maintenance Fee: \$1,120.00**

**Total Acres**  
**160.000**

**Serial Number**  
**AMC368499**  
**Lead File Number**  
**AMC368499**

Name & Address	Int Rel
GOLD FEVER MINING 543 COUNTRY CLUB DR # B302 SIMI VALLEY, CA 93065-0637	CLAIMANT
MICHAEL FRED W 2170 NORTHERN AVE # 1 KINGMAN, AZ 86409-2569	CLAIMANT

Mer Twp	Rng	Sec	Quadrant	District/Field Office	County	
14	0060N	0100W	011	NW	HASSAYAMPA FO	MARICOPA

Act Date	Code	Action	Action Remarks	Receipt Number
10/10/2005	403	LOCATION DATE		
12/06/2005	395	RECORDATION NOTICE RECD	1	1196211
08/21/2013	480	EVID OF ASSMT FILED	2013	2861812
08/27/2012	483	SMALL MINER CERT FILED	2013	
12/31/2012	480	EVID OF ASSMT FILED	2012	2716860
08/24/2012	480	EVID OF ASSMT FILED	2012	2642078
08/25/2011	682	MAINTENANCE FEE/\$140	2012	2414892
08/24/2010	682	MAINTENANCE FEE/\$140	2011	2198414
08/18/2009	682	MAINTENANCE FEE/\$140	2010	1980419
08/29/2008	582	MAINTENANCE FEE/\$125	2009	1775034
08/17/2007	582	MAINTENANCE FEE/\$125	2008	1546897
08/22/2006	582	MAINTENANCE FEE/\$125	2007	1341987
12/06/2005	484	LOCATION YEAR / MAINTENANCE	2006	1196211
08/21/2013	486	UNACCEPTABLE WAIVER	2014	
05/26/2006	669	LAND STATUS CHECKED		
02/28/2006	396	TRF OF INTEREST FILED	LANNOLA VICTORIA	1240985
02/28/2006	396	TRF OF INTEREST FILED	DOWDY SHERI	1240985
02/28/2006	396	TRF OF INTEREST FILED	BERNABY RHONDA	1240985
02/28/2006	396	TRF OF INTEREST FILED	SCHAMBER BRANDON	1240985
02/28/2006	396	TRF OF INTEREST FILED	HOLMES JENNIFER	1240985
02/28/2006	396	TRF OF INTEREST FILED	GREEAR R J	1240985
02/28/2006	396	TRF OF INTEREST FILED	GREEAR DAN	1240985
02/28/2006	396	TRF OF INTEREST FILED	MARTIN JESSICA	1240985
02/28/2006	396	TRF OF INTEREST FILED	BURNHAM LORI	1240985
12/06/2005	501	ACCT ADV IN LEAD FILE	AMC368499;	

Line Nr Remarks 9:08a OCT 29 2013 (928) 303-6383 I spoke to Fred Michael he will obtain the Required Signature.. PB

1:58a NOV 20 2013 No Answer. I left a msg reminding owner we need a signature for Canyon Gold #1 & #3.  
 12/23/13 - Had to send a Notice to owner Requesting the missing signature. PB

NO WARRANTY IS MADE BY BLM  
 FOR USE OF THE DATA FOR  
 PURPOSES NOT INTENDED BY BLM

**DEPARTMENT OF THE INTERIOR  
BUREAU OF LAND MANAGEMENT  
MINING CLAIMS  
(LIVE) Serial Register Page**

Run Date/Time: 10/29/2013 10:05 AM

Page 1 of 1

01 10-21-1976;090STAT0090;43USC1744	<b>Total Acres</b>	<b>Serial Number</b>
Case Type 384201: PLACER CLAIM	<b>160.000</b>	<b>AMC368501</b>
Claim Name: CANYON GOLD #3		<b>Lead File Number</b>
Commodity :		<b>AMC368499</b>
Case Disposition: ACTIVE		
Required Maintenance Fee: \$1,120.00		

<u>Name &amp; Address</u>	<u>Int Rel</u>
GOLD FEVER MINING                      543 COUNTRY CLUB DR # B302                      SIMI VALLEY, CA 93065-0637	CLAIMANT
MICHAEL FRED W                              2170 NORTHERN AVE # 1                              KINGMAN, AZ 86409-2569	CLAIMANT

<u>Mer Twp</u>	<u>Rng</u>	<u>Sec</u>	<u>Quadrant</u>	<u>District/Field Office</u>	<u>County</u>
14	0060N	0100W	002	SW                      HASSAYAMPA FO	MARICOPA

Act Date	Code	Action	Action Remarks	Receipt Number
10/10/2005	403	LOCATION DATE		
12/06/2005	395	RECORDATION NOTICE RECD	1	1196211
08/21/2013	480	EVID OF ASSMT FILED	2013	2861812
08/27/2012	483	SMALL MINER CERT FILED	2013	
12/31/2012	480	EVID OF ASSMT FILED	2012	2716860
08/24/2012	480	EVID OF ASSMT FILED	2012	2642078
08/25/2011	682	MAINTENANCE FEE/\$140	2012	2414892
08/24/2010	682	MAINTENANCE FEE/\$140	2011	2198414
08/18/2009	682	MAINTENANCE FEE/\$140	2010	1980419
08/29/2008	582	MAINTENANCE FEE/\$125	2009	1775034
08/17/2007	582	MAINTENANCE FEE/\$125	2008	1546897
08/22/2006	582	MAINTENANCE FEE/\$125	2007	1341987
12/06/2005	484	LOCATION YEAR / MAINTENANCE	2006	1196211
<del>08/21/2013</del>	<del>486</del>	<del>UNACCEPTABLE WAIVER</del>	<del>2014</del>	
05/26/2006	669	LAND STATUS CHECKED		
02/28/2006	396	TRF OF INTEREST FILED	LANNOLA VICTORIA	1240985
02/28/2006	396	TRF OF INTEREST FILED	DOWDY SHERI	1240985
02/28/2006	396	TRF OF INTEREST FILED	BERNABY RHONDA	1240985
02/28/2006	396	TRF OF INTEREST FILED	SCHAMBER BRANDON	1240985
02/28/2006	396	TRF OF INTEREST FILED	HOLMES JENNIFER	1240985
02/28/2006	396	TRF OF INTEREST FILED	GREEAR R J	1240985
02/28/2006	396	TRF OF INTEREST FILED	GREEAR DAN	1240985
02/28/2006	396	TRF OF INTEREST FILED	MARTIN JESSICA	1240985
02/28/2006	396	TRF OF INTEREST FILED	BURNHAM LORI	1240985
12/06/2005	501	ACCT ADV IN LEAD FILE	AMC368499;	

Line Nr Remarks

NO WARRANTY IS MADE BY BLM  
FOR USE OF THE DATA FOR  
PURPOSES NOT INTENDED BY BLM

UNITED STATES  
DEPARTMENT OF THE INTERIOR  
BUREAU OF LAND MANAGEMENT

MAINTENANCE FEE WAIVER CERTIFICATION

SEE INSTRUCTIONS ON PAGE 2

369706 365598  
368606 367196  
367868

418

FORM APPROVED  
OMB NO. 1004-0114

Expires: August 31, 2013

368804 368499  
369635

- This small miner waiver is filed for the assessment year beginning on September 1, 2013 and ending on September 1, 2014.
- The undersigned and all related parties owned ten or fewer mining claims, mill, or tunnel sites located and maintained on Federal lands in the United States of America on September 1, 2013.
- The undersigned have performed the assessment work required by law for each mining claim listed prior to filing this waiver and understand that by filing this form, an affidavit of assessment work must be recorded by the December 30th following the filing of this waiver.
- The undersigned understand that if the assessment work obligation has not yet come due under 30 U.S.C. 28 (for those claims in their first assessment year only), a notice of intent to hold reciting this condition must be recorded by the December 30th following the filing of this waiver.
- The undersigned understand that mill and tunnel sites may also be listed upon this waiver and be waived from payment of the maintenance fee, and that a notice of intent to hold for these sites is required to be recorded by the December 30th immediately following the filing of this waiver.
- The undersigned understand and acknowledge that pursuant to 43 U.S.C. 1212 and 18 U.S.C. 1001, the filing or recording of a false, fictitious, or fraudulent document with the Bureau of Land Management may result in a fine of up to \$250,000, a prison term not to exceed five years, or both.
- The mining claims, mill or tunnel sites for which this waiver from payment of the maintenance fees is requested are:

CLAIM OR SITE NAME	BLM RECORDATION SERIAL NUMBER
1. GREYBACK Gold #2	AMC# 365603
2. GREYBACK Gold #3	AMC# 365604
3. Dripping Gold	AMC# 367198
4. Strike It Rich	AMC# 367870
5. CANYON Gold #1-1	486 AMC# 368499
6. CANYON Gold #3	486 AMC# 368501
7. Lucky Gold	AMC# 369641
8. RICH Gold	AMC# 369713
9. So Sweet	AMC# 368611
10. AUSSIES Gold #6	AMC# 368809

The owner(s) (claimants) of the above mining claims and sites are:

FRED MICHAEL  
(Owner's Name - Please Print)



(Owner's Signature)

2170 E NORTHERN AVE. #1  
(Street or P.O. Box)

KINGMAN AZ 86409  
(City) (State) (Zip Code)

(Owner's Name - Please Print)

(Owner's Signature)

(Street or P.O. Box)

(City) (State) (Zip Code)

(Owner's Name - Please Print)

(Owner's Signature)

(Street or P.O. Box)

(City) (State) (Zip Code) BY: TS

RECEIVED  
BLM AZ STATE OFFICE  
2013 AUG 21 P 2:57  
PHOENIX, ARIZONA

ENTERED  
SEP 18 2013

(Owner's Name - Please Print)

(Owner's Signature)

Street or P.O. Box

(City)

(State)

(Zip Code)

(Owner's Name - Please Print)

(Owner's Signature)

Street or P.O. Box

(City)

(State)

(Zip Code)

(Owner's Name - Please Print)

(Owner's Signature)

Street or P.O. Box

(City)

(State)

(Zip Code)

(Owner's Name - Please Print)

(Owner's Signature)

Street or P.O. Box

(City)

(State)

(Zip Code)

Title 18 U.S.C. Section 1001 and Title 43 U.S.C. Section 1212 makes it a crime for any person knowingly and willfully to make to any department or agency of the United States any false, fictitious or fraudulent statements or representations as to any matter within its jurisdiction.

INSTRUCTIONS

1. This certification is made under the provisions of §1744 of Title 43 and § 28-28k of Title 30 of the United States Code; and the regulations thereunder (43 CFR Part 3830).
2. The claimant(s) must fill in the dates in paragraph 1 for the beginning and ending of the assessment year for which this waiver is sought.
3. The claimant(s) must fill in the date in paragraph 2 for the beginning of the assessment year for which this waiver is sought.
4. All claim and site names and Bureau of Land Management (BLM) serial numbers must be listed for the mining claims, mill sites, and tunnel sites for which the waiver is sought.
5. All owners of the mining claims, mill sites, and tunnel sites and their addresses must be given.
6. This waiver form must be signed by all the claimants or their designated agent, in original form. If an agent is designated, a notarized designation of agent, signed by all of the claimants with proper address given, must be submitted with this waiver.
7. This form must be filed no later than September 1st for the upcoming assessment year in the BLM State Office where the mining claims or sites are recorded, or the waiver cannot be granted by the BLM. (Example: To obtain a waiver for the assessment year 2012, which begins on September 1, 2011, you must qualify for and file for a waiver no later than September 1, 2011, in the proper BLM State Office.)
8. For all mining claims which require assessment work, you must record an affidavit of labor on or before the December 30th immediately following the filing of this waiver. For all other mining claims or sites waived, you must record a notice of intent to hold on or before the December 30th immediately following the filing of this waiver.
9. Mill and tunnel sites may also be listed upon this waiver and be waived from payment of the maintenance fee. A notice of intent to hold for these sites is required to be filed by the December 30th following the filing of this waiver.

RECEIVED  
BLM AZ STATE OFFICE  
2013 AUG 21 P 2:57  
TUCSON, ARIZONA

FOR OFFICIAL USE ONLY

**DEPARTMENT OF THE INTERIOR  
BUREAU OF LAND MANAGEMENT  
MINING CLAIMS  
(LIVE) Serial Register Page**

Run Date/Time: 12/17/2013 03:30 PM

Page 1 of 1

01 10-21-1976;090STAT0090;43USC1744

Case Type 384201: PLACER CLAIM

Claim Name: CANYON GOLD #1

Commodity :

Case Disposition: ACTIVE

Required Maintenance Fee: \$1,120.00

Total Acres  
160.000

Serial Number  
AMC368499

Lead File Number  
AMC368499

Name & Address

GOLD FEVER MINING	543 COUNTRY CLUB DR # B302	SIMI VALLEY, CA 93065-0637	Int Rel
MICHAEL FRED W	2170 NORTHERN AVE # 1	KINGMAN, AZ 86409-2569	CLAIMANT
			CLAIMANT

Mer Twp Rng Sec	Quadrant	District/Field Office	County
14 0060N 0100W 011	NW	HASSAYAMPA FO	MARICOPA

Act Date	Code	Action	Action Remarks	Receipt Number
10/10/2005	403	LOCATION DATE		
12/06/2005	395	RECORDATION NOTICE RECD	1	1196211
08/21/2013	480	EVID OF ASSMT FILED	2013	2861812
08/27/2012	483	SMALL MINER CERT FILED	2013	
12/31/2012	480	EVID OF ASSMT FILED	2012	2716860
08/24/2012	480	EVID OF ASSMT FILED	2012	2642078
08/25/2011	682	MAINTENANCE FEE/\$140	2012	2414892
08/24/2010	682	MAINTENANCE FEE/\$140	2011	2198414
08/18/2009	682	MAINTENANCE FEE/\$140	2010	1980419
08/29/2008	582	MAINTENANCE FEE/\$125	2009	1775034
08/17/2007	582	MAINTENANCE FEE/\$125	2008	1546897
08/22/2006	582	MAINTENANCE FEE/\$125	2007	1341987
12/06/2005	484	LOCATION YEAR / MAINTENANCE	2006	1196211
08/21/2013	486	UNACCEPTABLE WAIVER	2014	
05/26/2006	669	LAND STATUS CHECKED		
02/28/2006	396	TRF OF INTEREST FILED	LANNOLA VICTORIA	1240985
02/28/2006	396	TRF OF INTEREST FILED	DOWDY SHERI	1240985
02/28/2006	396	TRF OF INTEREST FILED	BERNABY RHONDA	1240985
02/28/2006	396	TRF OF INTEREST FILED	SCHAMBER BRANDON	1240985
02/28/2006	396	TRF OF INTEREST FILED	HOLMES JENNIFER	1240985
02/28/2006	396	TRF OF INTEREST FILED	GREEAR R J	1240985
02/28/2006	396	TRF OF INTEREST FILED	GREEAR DAN	1240985
02/28/2006	396	TRF OF INTEREST FILED	MARTIN JESSICA	1240985
02/28/2006	396	TRF OF INTEREST FILED	BURNHAM LORI	1240985
12/06/2005	501	ACCT ADV IN LEAD FILE	AMC368499;	

Line Nr Remarks

NO WARRANTY IS MADE BY BLM  
FOR USE OF THE DATA FOR  
PURPOSES NOT INTENDED BY BLM



**DEPARTMENT OF THE INTERIOR  
BUREAU OF LAND MANAGEMENT  
MINING CLAIMS  
(LIVE) Serial Register Page**

Run Date/Time: 12/17/2013 03:28 PM

Page 1 of 1

01 10-21-1976;090STAT0090;43USC1744

Case Type 384201: PLACER CLAIM

Claim Name: CANYON GOLD #3

Commodity :

Case Disposition: ACTIVE

Required Maintenance Fee: \$1,120.00

Total Acres  
160.000

Serial Number  
AMC368501

Lead File Number  
AMC368499

Name & Address

GOLD FEVER MINING	543 COUNTRY CLUB DR # B302	SIMI VALLEY, CA 93065-0637	Int Rel
MICHAEL FRED W	2170 NORTHERN AVE # 1	KINGMAN, AZ 86409-2569	CLAIMANT
			CLAIMANT

Mer Twp	Rng	Sec	Quadrant	District/Field Office	County
14	0060N	0100W	002 SW	HASSAYAMPA FO	MARICOPA

Act Date	Code	Action	Action Remarks	Receipt Number
10/10/2005	403	LOCATION DATE		
12/06/2005	395	RECORDATION NOTICE RECD	1	1196211
08/21/2013	480	EVID OF ASSMT FILED	2013	2861812
08/27/2012	483	SMALL MINER CERT FILED	2013	
12/31/2012	480	EVID OF ASSMT FILED	2012	2716860
08/24/2012	480	EVID OF ASSMT FILED	2012	2642078
08/25/2011	682	MAINTENANCE FEE/\$140	2012	2414892
08/24/2010	682	MAINTENANCE FEE/\$140	2011	2198414
08/18/2009	682	MAINTENANCE FEE/\$140	2010	1980419
08/29/2008	582	MAINTENANCE FEE/\$125	2009	1775034
08/17/2007	582	MAINTENANCE FEE/\$125	2008	1546897
08/22/2006	582	MAINTENANCE FEE/\$125	2007	1341987
12/06/2005	484	LOCATION YEAR / MAINTENANCE	2006	1196211
08/21/2013	486	UNACCEPTABLE WAIVER	2014	
05/26/2006	669	LAND STATUS CHECKED		
02/28/2006	396	TRF OF INTEREST FILED	LANNOLA VICTORIA	1240985
02/28/2006	396	TRF OF INTEREST FILED	DOWDY SHERI	1240985
02/28/2006	396	TRF OF INTEREST FILED	BERNABY RHONDA	1240985
02/28/2006	396	TRF OF INTEREST FILED	SCHAMBER BRANDON	1240985
02/28/2006	396	TRF OF INTEREST FILED	HOLMES JENNIFER	1240985
02/28/2006	396	TRF OF INTEREST FILED	GREEAR R J	1240985
02/28/2006	396	TRF OF INTEREST FILED	GREEAR DAN	1240985
02/28/2006	396	TRF OF INTEREST FILED	MARTIN JESSICA	1240985
02/28/2006	396	TRF OF INTEREST FILED	BURNHAM LORI	1240985
12/06/2005	501	ACCT ADV IN LEAD FILE	AMC368499;	

Line Nr Remarks

NO WARRANTY IS MADE BY BLM  
FOR USE OF THE DATA FOR  
PURPOSES NOT INTENDED BY BLM

When Recorded Return Document to:

AMC 367200

Hyungsoo Kim  
3064 E. Dry Creek Rd.  
Phoenix, AZ 85048

Check here is this is a change of address.

Telephone: 480-516-9312

E-mail address: topdios@naver.com

**AFFIDAVIT OF PERFORMANCE OF ANNUAL WORK**

RECEIVED  
BLM AZ STATE OFFICE  
2013 DEC 23 A 11:36  
PHOENIX, ARIZONA  
BLM  
Date  
Stamp

1. State of Arizona, County of Maricopa ss:  
2. I (Name) Hyungsoo Kim & Hyunsook Kim  
3. Reside at (Address) 3064 E. Dry Creek Rd.

City Phoenix County Maricopa

State AZ Zip 85048 being duly sworn, depose and say that I am a citizen of the United States, more than eighteen years of age, and that all of the facts set forth in this affidavit, subject to the provisions and penalties of 18 U.S.C. 1001 pertaining to the filing of false, fictitious, or fraudulent statements with the United States, are true and correct according to the best of my knowledge, information and belief.

4. Owner's name and address (If not shown in Items 1-3 above). \_\_\_\_\_

5. That I am personally acquainted with the mining claim(s). The work and improvements were made by and at the expense of the owner(s) of said claim(s). Said contiguous group of claims, listed on this document, are situated in the

(optional) Mining District; \_\_\_\_\_ County, Arizona.

Line No.	AMC NUMBER	CLAIM/SITE NAME	COUNTY RECORDER DATA (If available)	TWP	RNG	SEC
1	367200	Gold Nugget #2	2010-0735495	6N	6W	11
2						
3						
4						
5						
6						

Form: MCF108  
Revised Jan. 2006  
Page 1 of 2

ENTERED  
DEC 24 2013  
BY: JM

RECEIVED  
BLM AZ STATE OFFICE  
2013 DEC 23 A 11:36  
PHOENIX, ARIZONA  
BLM  
Date  
Stamp

7					
8					
9					
10					

6. That between the dates starting at 12 o'clock noon on September 1, 20 12 and ending at 12 o'clock noon on September 1, 20 13 at least \$ 300.00 dollars worth of work and improvements were done and performed upon said claim(s) or upon one or more of a contiguous group of claims for the benefit of all, wholly or partly outside of a contiguous group of claims for the benefit of all, not including the location work.


7. That the following persons were employed to perform the work and improvements described herein: Valley cleaning service co.

8. That the work and improvements performed were: Gold Nugget #2 (AMC 367200), Maricopa county

9. Dated: Dec 23 ~~SEP 30~~ 13 Signature: [Signature]

SUBSCRIBED AND SWORN TO before me, a Notary Public, this 23<sup>rd</sup> day of DECEMBER 2013

By: HYUNG S. KIM  
Notary Public Jose Ulloa  
My Commission Expires 08/17/2015



Bureau of Land Management  
Arizona State Office  
[www.az.blm.gov](http://www.az.blm.gov)

No. of Claims: 1 x \$10 = 10  
Check No.: CASH Init. SC  
Receipt No.: 2935450  
For BLM Use Only

Form: MCF108  
Revised Jan. 2006  
Page 2 of 2

**United States Department of the Interior**  
**Bureau of Land Management**  
 LANDS/RECREATION & PLANNING  
 ONE N CENTRAL AVE  
 PHOENIX, AZ 85004 -2203  
 Phone: 602-417-9200

Receipt

No: 2935450

<b>Transaction #:</b> 3022972	
<b>Date of Transaction:</b> 12/23/2013	
<b>CUSTOMER:</b>	
HUNGSOO KIM 3064 E DRY CREED RD PHOENIX,AZ 85048 US	

LINE #	QTY	DESCRIPTION	REMARKS	UNIT PRICE	TOTAL
1	1.00	LOCATABLE MINERALS / MINING CLAIMS- NOT NEW-UNADJUD,ONE AUTH NO. ONLY / MINING CLAIM MONEY RECEIVED CASES: AMC367200/\$10.00	POL (1) 2013	- n/a -	10.00
<b>TOTAL:</b>					<b>\$10.00</b>

PAYMENT INFORMATION			
1	AMOUNT:	10.00	POSTMARKED: N/A
	TYPE:	CASH	RECEIVED: 12/23/2013
	NAME:	KIM, HUNGSOO 3064 E DRY CREED RD PHOENIX AZ 85048 US	

REMARKS

This receipt was generated by the automated BLM Collections and Billing System and is a paper representation of a portion of the official electronic record contained therein.

UNITED STATES  
DEPARTMENT OF THE INTERIOR  
BUREAU OF LAND MANAGEMENT

MAINTENANCE FEE WAIVER CERTIFICATION

53

FORM APPROVED  
OMB NO. 1004-0114  
Expires: August 31, 2013

367196

SEE INSTRUCTIONS ON PAGE 2

1. This small miner waiver is filed for the assessment year beginning on September 1, 2013 and ending on September 1, 2014.
2. The undersigned and all related parties owned ten or fewer mining claims, mill, or tunnel sites located and maintained on Federal lands in the United States of America on September 1, 2013.
3. The undersigned have performed the assessment work required by law for each mining claim listed prior to filing this waiver and understand that by filing this form, an affidavit of assessment work must be recorded by the December 30th following the filing of this waiver.
4. The undersigned understand that if the assessment work obligation has not yet come due under 30 U.S.C. 28 (for those claims in their first assessment year only), a notice of intent to hold reciting this condition must be recorded by the December 30th following the filing of this waiver.
5. The undersigned understand that mill and tunnel sites may also be listed upon this waiver and be waived from payment of the maintenance fee, and that a notice of intent to hold for these sites is required to be recorded by the December 30th immediately following the filing of this waiver.
6. The undersigned understand and acknowledge that pursuant to 43 U.S.C. 1212 and 18 U.S.C. 1001, the filing or recording of a false, fictitious, or fraudulent document with the Bureau of Land Management may result in a fine of up to \$250,000, a prison term not to exceed five years, or both.
7. The mining claims, mill or tunnel sites for which this waiver from payment of the maintenance fees is requested are:

CLAIM OR SITE NAME	BLM RECORDATION SERIAL NUMBER
1. <u>Gold Nugget #2</u>	<input checked="" type="checkbox"/> <u>AMC 367200</u>
2.	
3.	
4.	
5.	
6.	
7.	
8.	
9.	
10.	

The owner(s) (claimants) of the above mining claims and sites are:

Hyung soo Kim  
(Owner's Name - Please Print)

[Signature]  
(Owner's Signature)

3064E, Dry Creek Rd.  
(Street or P.O. Box)

Phoenix AZ 85048  
(City) (State) (Zip Code)

Hyun sook Kyung, Kim  
(Owner's Name - Please Print)

[Signature]  
(Owner's Signature)

3064E, Dry Creek Rd.  
(Street or P.O. Box)

Phoenix AZ 85048  
(City) (State) (Zip Code)

\_\_\_\_\_  
(Owner's Name - Please Print)

\_\_\_\_\_  
(Owner's Signature)

\_\_\_\_\_  
(Street or P.O. Box)

\_\_\_\_\_  
(City) (State) (Zip Code)

PHOENIX, ARIZONA  
2013 JUN 24 A 11:19  
RECEIVED  
BLM AZ STATE OFFICE

ENTERED  
SEP 12 2013  
BY: [Signature]

(Owner's Name - Please Print)

(Owner's Signature)

(Street or P.O. Box)

(City)

(State)

(Zip Code)

(Owner's Name - Please Print)

(Owner's Signature)

(Street or P.O. Box)

(City)

(State)

(Zip Code)

(Owner's Name - Please Print)

(Owner's Signature)

(Street or P.O. Box)

(City)

(State)

(Zip Code)

(Owner's Name - Please Print)

(Owner's Signature)

(Street or P.O. Box)

(City)

(State)

(Zip Code)

Title 18 U.S.C. Section 1001 and Title 43 U.S.C. Section 1212 makes it a crime for any person knowingly and willfully to make to any department or agency of the United States any false, fictitious or fraudulent statements or representations as to any matter within its jurisdiction.

INSTRUCTIONS

1. This certification is made under the provisions of §1744 of Title 43 and § 28-28k of Title 30 of the United States Code; and the regulations thereunder (43 CFR Part 3830).
2. The claimant(s) must fill in the dates in paragraph 1 for the beginning and ending of the assessment year for which this waiver is sought.
3. The claimant(s) must fill in the date in paragraph 2 for the beginning of the assessment year for which this waiver is sought.
4. All claim and site names and Bureau of Land Management (BLM) serial numbers must be listed for the mining claims, mill sites, and tunnel sites for which the waiver is sought.
5. All owners of the mining claims, mill sites, and tunnel sites and their addresses must be given.
6. This waiver form must be signed by all the claimants or their designated agent, in original form. If an agent is designated, a notarized designation of agent, signed by all of the claimants with proper address given, must be submitted with this waiver.
7. This form must be filed no later than September 1st for the upcoming assessment year in the BLM State Office where the mining claims or sites are recorded, or the waiver cannot be granted by the BLM. (Example: To obtain a waiver for the assessment year 2012, which begins on September 1, 2011, you must qualify for and file for a waiver no later than September 1, 2011, in the proper BLM State Office.)
8. For all mining claims which require assessment work, you must record an affidavit of labor on or before the December 30th immediately following the filing of this waiver. For all other mining claims or sites waived, you must record a notice of intent to hold on or before the December 30th immediately following the filing of this waiver.
9. Mill and tunnel sites may also be listed upon this waiver and be waived from payment of the maintenance fee. A notice of intent to hold for these sites is required to be filed by the December 30th following the filing of this waiver.

PHOENIX ARIZONA  
 FOR OFFICIAL USE ONLY  
 2013 JUN 24 A 11: 19  
 RECEIVED  
 BLM AZ STATE OFFICE

Amc 365 598  
 369706  
 367196  
 367868  
 368499  
 369635  
 368606  
 368804

When Recorded Return Document to:

Fred W. Michael  
2170 E. Northern Ave #1  
Kidgman, Az. 86409

Check here is this is a change of address.

Telephone: 978-703-6383

E-mail address: 199.264.851.2@johnson.

**AFFIDAVIT OF PERFORMANCE OF ANNUAL WORK**

1. State of Arizona, County of Yavapi ss:


2. I (Name) FRED W. Michael

3. Reside at (Address) 2170 E Northern Ave #1

City Kidgman County MoHavé

State Az Zip 86409 being duly sworn, depose and say that I am a citizen of the United States, more than eighteen years of age, and that all of the facts set forth in this affidavit, subject to the provisions and penalties of 18 U.S.C. 1001 pertaining to the filing of false, fictitious, or fraudulent statements with the United States, are true and correct according to the best of my knowledge, information and belief.

4. Owner's name and address (If not shown in Items 1-3 above).



5. That I am personally acquainted with the mining claim(s). The work and improvements were made by and at the expense of the owner(s) of said claim(s). Said contiguous group of claims, listed on this document, are situated in the

(optional) Mining District, Yavapi County, Arizona.

Line No.	AMC NUMBER	CLAIM/SITE NAME	COUNTY RECORDER DATA (If available)	TWP	RNG	SEC
1	365603	GreyBack Gold #2		13N	10W	10
2	365604	GreyBack Gold #3		13N	10W	9
3	369713	RICH Gold		13N	10W	14
4						
5						
6						

1/19/13 AT

BLM  
Date  
Stamp

RECEIVED  
T.M. VIGIL  
2012 DEC 31 A 1:03  
PHOENIX, ARIZONA

7						
8						
9						
10						

6. That between the dates starting at 12 o'clock noon on September 1, 20 12 and ending at 12 o'clock noon on September 1, 20 13 at least \$ 600.00 dollars worth of work and improvements were done and performed upon said claim(s) or upon one or more of a contiguous group of claims for the benefit of all, wholly or partly outside of a contiguous group of claims for the benefit of all, not including the location work.

7. That the following persons were employed to perform the work and improvements described herein: \_\_\_\_\_

Fred W Michael

8. That the work and improvements performed were: Small Brush, Trash Removal

Road Improvements

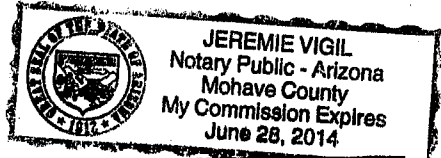
9. Dated: 12-18-2012 Signature: [Signature]

SUBSCRIBED AND SWORN TO before me, a Notary Public, this 18 day of December 20 12

By: Fred Michael

Notary Public Jeremie Vigil

My Commission Expires 01/28/14



No. of Claims: 3 x \$10 = \$30.00  
 Check No.: M-O Init. AV  
 Receipt No.: 2716860  
 For BLM Use Only

Bureau of Land Management  
 Arizona State Office  
[www.az.blm.gov](http://www.az.blm.gov)



When Recorded Return Document to:

FRED W MICHAEL  
2170 E NORTHERN AVE #1  
KINGMAN, AZ 86409

Amc 367196  
367868  
368499  
369635  
368606

Check here if this is a change of address.

Telephone: 928-303-6383

E-mail address: AgHoldrsk@yahoo.com

**AFFIDAVIT OF PERFORMANCE OF ANNUAL WORK**

1. State of Arizona, County of Maricopa ss:

2. I (Name) Fred W. Michael

3. Reside at (Address) 2170 E NORTHERN AVE #1

City KINGMAN County MARICOPA

RECEIVED  
BLM  
Date  
Stamp  
2012 DEC 31 A 1:03  
PHOENIX, ARIZONA

State of AZ, Zip 86409 being duly sworn, depose and say that I am a citizen of the United States, more than eighteen years of age, and that all of the facts set forth in this affidavit, subject to the provisions and penalties of 18 U.S.C. 1001 pertaining to the filing of false, fictitious, or fraudulent statements with the United States, are true and correct according to the best of my knowledge, information and belief.

4. Owner's name and address (if not shown in Items 1-3 above) \_\_\_\_\_

5. That I am personally acquainted with the mining claim(s). The work and improvements were made by and at the expense of the owner(s) of said claim(s). Said contiguous group of claims, listed on this document, are situated in the

(optional) Mining District: Maricopa County, Arizona.

Line No.	AMC NUMBER	CLAIM/SITE NAME	COUNTY RECORDER DATA (If available)	TWP	RNG	SEC
1	367198	Dripping Hold	2005-1961015	6N	5W	12
2	367870	Strike it Rich	2005-1703732	6N	6W	34
3	368499	CANYON Hold #1	2005-1858580	6N	10W	11
4	368501	CANYON Hold #3	2005-1858582	6N	10W	2
5	369641	Ducky Hold	2006-0291671	5N	8W	8
6	368611	So Sweet	2006-0067364	6N	6W	12

BLM  
Date  
Stamp

PHOENIX, ARIZONA

2012 DEC 31 A 1:03

RECEIVED

7							
8							
9							
10							

6. That between the dates starting at 12 o'clock noon on September 1, 20 12 and ending at 12 o'clock noon on September 1, 20 13 at least \$ 1200.00 dollars worth of work and improvements were done and performed upon said claim(s) or upon one or more of a contiguous group of claims for the benefit of all, wholly or partly outside of a contiguous group of claims for the benefit of all, not including the location work.

7. That the following persons were employed to perform the work and improvements described herein: \_\_\_\_\_

Fred Michael

8. That the work and improvements performed were: Small Bench Removal / trash removal  
Road improvement work

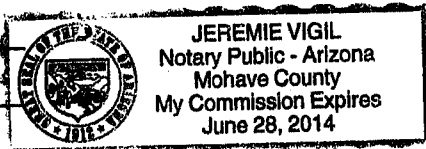
9. Dated: 12-18-2012 Signature: [Signature]

SUBSCRIBED AND SWORN TO before me, a Notary Public, this 18 day of December 20 12

By: Fred Michael

Notary Public Jeremie Vigil

My Commission Expires 06/28/14



Bureau of Land Management  
Arizona State Office  
[www.az.blm.gov](http://www.az.blm.gov)

No. of Claims: 6 x \$10 \$60.00  
Check No.: M-06 Init A.H.  
Receipt No.: 2716860  
For BLM Use Only

When Recorded Return Document to:

FRED W. MICHAEL  
2170 E NORTHERN AVE #1  
6029 MOUNTAIN, AZ  
86409

Check here if this is a change of address.

Telephone: 928-303-6383

E-mail address: Ag Hold Rush@yahoo.com

AMC 368804

**AFFIDAVIT OF PERFORMANCE OF ANNUAL WORK**

1. State of Arizona, County of Maricopa ss:


2. I (Name) Fred W. Michael

3. Reside at (Address) 2170 E Northern Ave #1

City Kingman County Pinal

State AZ Zip 86409 being duly sworn, depose and say that I am a citizen of the United States, more than eighteen years of age, and that all of the facts set forth in this affidavit, subject to the provisions and penalties of 18 U.S.C. 1001 pertaining to the filing of false, fictitious, or fraudulent statements with the United States, are true and correct according to the best of my knowledge, information and belief.


4. Owner's name and address (If not shown in Items 1-3 above).



5. That I am personally acquainted with the mining claim(s). The work and improvements were made by and at the expense of the owner(s) of said claim(s). Said contiguous group of claims, listed on this document, are situated in the

(optional) Mining District: MOUNTAIN County, Arizona.

Line No.	AMC NUMBER	CLAIM/SITE NAME	COUNTY RECORDER DATA (If available)	TWP	RNG	SEC
1	368809	Assies Lbld #6	2005-146227	14N	19W	14
2						
3						
4						
5						
6						



7						
8						
9						
10						

6. That between the dates starting at 12 o'clock noon on September 1, 20 12 and ending at 12 o'clock noon on September 1, 20 13 at least \$ 200.00 dollars worth of work and improvements were done and performed upon said claim(s) or upon one or more of a contiguous group of claims for the benefit of all, wholly or partly outside of a contiguous group of claims for the benefit of all, not including the location work.

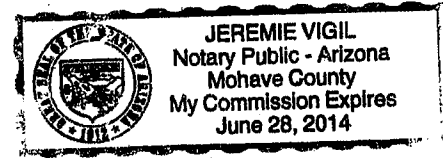
7. That the following persons were employed to perform the work and improvements described herein: Fred W. Michael

8. That the work and improvements performed were: Small Brush/Tree Removal  
Road Repair Improvements

9. Dated: 12-18-2012 Signature: [Signature]

SUBSCRIBED AND SWORN TO before me, a Notary Public, this 18 day of December 20 12

By: Fred Michael  
Notary Public: Jeremie Vigil  
My Commission Expires 06/28/14




Bureau of Land Management  
Arizona State Office  
[www.az.blm.gov](http://www.az.blm.gov)

No. of Claims: 1 x \$10 = \$10.00  
Check No.: M.O.6 Init [Signature]  
Receipt No.: 2716860  
For BLM Use Only

Print postage online - Go to [usps.com/postageonline](http://usps.com/postageonline)

PLEASE PRESS FIRMLY

PLEASE PRESS FIRMLY



USPS



# Flat Rate Mailing Envelope

For Domestic and International Use

Visit us at [usps.com](http://usps.com)



Any amount of mailable material may be enclosed, as long as the envelope is not modified, and the contents are entirely confined within the envelope with the adhesive provided as the means of closure.

**INTERNATIONAL RESTRICTIONS APPLY:**

**4-POUND WEIGHT LIMIT ON INTERNATIONAL APPLIES**

Customs forms are required. Consult the *International Mail Manual (IMM)* at [pe.usps.gov](http://pe.usps.gov) or ask a retail associate for details.

From/Expéditeur: F.W. MICHAEL  
2170 E NORTHERN AVE #1  
KINGMAN, AZ 86409

To/Destinataire: BUREAU of Land Management  
ONE North Central AVE.  
Phoenix, Az. 85004-2203

Country of Destination/Pays de destination:

082708 PM EP14F OCT 2008

RECEIVED  
M AZ STATE OFFICE  
PHOENIX, ARIZONA  
DEC 31 A 1:03



USPS packaging products have been awarded Cradle to Cradle Certification™ for their ecologically-intelligent design. For more information go to [mbdc.com/usps](http://mbdc.com/usps)  
Cradle to Cradle Certified™ is a certification mark of MBDC.

Please recycle.



EP14F

This packaging is the property of the U.S. Postal Service® and is provided solely for use in sending Priority Mail® shipments. Misuse may be a violation of federal law. Packaging is not for resale. EP14F © U.S. Postal Service, Oct. 2008. All rights reserved.

**United States Department of the Interior**  
**Bureau of Land Management**  
 LANDS/RECREATION & PLANNING  
 ONE N CENTRAL AVE  
 PHOENIX, AZ 85004 -2203  
 Phone: 602-417-9200

Receipt

No: 2716860

Transaction #: 2799290		<b>ENTERED INTO COMPU</b>
Date of Transaction: 01/02/2013		
CUSTOMER:		
FRED MICHAEL 2170 NORTHERN AVE # 1 KINGMAN, AZ 86409-2569 US		

LINE #	QTY	DESCRIPTION	REMARKS	UNIT PRICE	TOTAL
1	1.00	LOCATABLE MINERALS / MINING CLAIMS- NOT NEW-UNADJUD, ONE AUTH NO. ONLY / MINING CLAIM MONEY RECEIVED CASES: AMC365603/\$100.00	POL - 10	- n/a -	100.00
<b>TOTAL:</b>					<b>\$100.00</b>

PAYMENT INFORMATION			
1	AMOUNT:	100.00	POSTMARKED: N/A
	TYPE:	CHECK	RECEIVED: 01/02/2013
	CHECK NO:	20349623013	
	NAME:	MICHAEL, FRED 2170 NORTHERN AVE # 1 KINGMAN AZ 86409-2569 US	

REMARKS

This receipt was generated by the automated BLM Collections and Billing System and is a paper representation of a portion of the official electronic record contained therein.

Lead AMC # 5 (PP)  
 AMC-365598  
 369706  
 367196  
 367868  
 368499  
 369635  
 368606  
 368804  
 FEB 11 2013

AMC 364653

AMC 365936

AMC 367196

MAINTENANCE FEE PAYMENT

Claimant Name: Hyungsoo Kim & Hyunsook Kim

Address: 3064 E. Dry Creek Rd

City: Phoenix State: AZ Zip: 85048

Telephone: 480-361-4608

E-mail address: topdios@yahoo.co.kr

Signature: [Signature]

Check here if this is a change of address.

BLM Date Stamp	RECEIVED
	BLM AZ STATE OFFICE
	2012 AUG 13 A 9:17

PHOENIX, ARIZONA

100 ac pd 140  
100 ac pd 140  
600 ac pd 140

01620  
\$980  
\$980  
\$980

sta 560  
unit fees  
\$980 per claim

[Redacted]

LINE NO.	AMC NUMBER	CLAIM/SITE NAME	COUNTY RECORDER DATA (If available)	TWP	RNG	SEC
1	364660	Nugget patch #3	B4760 P542	9N	4W	22
2	364661	Nugget patch #4	B4760 P542	9N	4W	22
3	365943	Round Mountain	B4760 P542	14N	10W	36
4						
5						
6		on back page	AMC 367200			
7						
8						
9						
10						

List additional claims on Form MCF114.

Bureau of Land Management  
Arizona State Office  
www.blm.gov/az/

No. of Claims: 4 x \$140 = 560  
 Check No: 1602 Init. JMC  
 Receipt No.: 2628472  
 For BLM Use Only

Form: MCF112  
Revised July 2009

This form is available from the Arizona Department of Mines and Mineral Resources and may be reproduced.

4 160 acre claims  
\$980 x 4 = \$3920  
Total due

ENTERED INTO COMPUTER

8/23/2012

Applied original \$560 + add'l \$560 to AMC 367200. Relinquished other 3 claims. AT

**MAINTENANCE FEE PAYMENT**

Claimant Name: Hyungsod Kim & Hyunsook Kim  
 Address: 3064 E. Dry Creek Rd  
 City: Phoenix State: AZ Zip: 85048  
 Telephone: 480-361-4608  
 E-mail address: topdios@yahoo.co.kr  
 Signature: [Signature]

Check here if this is a change of address.

RECEIVED  
 BLM AZ STATE OFFICE  
 2011 AUG 13 A 9:17  
 PHOENIX, ARIZONA  
 BLM  
 Date  
 Stamp

2 @ 140.  
 @ \$980.

LINE NO.	AMC NUMBER	CLAIM/SITE NAME	COUNTY RECORDER DATA (If available)	TWP	RNG	SEC
01	367200	Gold Nugget #2	2010-0735495	6N	6W	11
2						
3						
4						
5						
6						
7						
8						
9						
10						

List additional claims on Form MCF114.

Bureau of Land Management  
 Arizona State Office  
 www.blm.gov/az/

No. of Claims: \_\_\_\_\_ x \$140 = \_\_\_\_\_  
 Check No: \_\_\_\_\_ Init. \_\_\_\_\_  
 Receipt No.: \_\_\_\_\_  
 For BLM Use Only

Form: MCF112  
 Revised July 2009



United States Department of the Interior

Bureau of Land Management

LANDS/RECREATION & PLANNING

ONE N CENTRAL AVE

PHOENIX, AZ 85004 -2203

Phone: 602-417-9200

Receipt

No:

2628472

<b>Transaction #:</b> 2708928	
<b>Date of Transaction:</b> 08/13/2012	
<b>CUSTOMER:</b>	
HYUNGSOO KIM 3064 E DRY CREEK RD PHOENIX,AZ 85048-8727 US	

LINE #	QTY	DESCRIPTION	REMARKS	UNIT PRICE	TOTAL
1	1.00	LOCATABLE MINERALS / MINING CLAIMS-NOT NEW-UNADJUD,ONE AUTH NO. ONLY / MINING CLAIM MONEY RECEIVED CASES: AMC364660/\$560.00	MAINT 2013/4	- n/a -	560.00
<b>TOTAL:</b>					<b>\$560.00</b>

PAYMENT INFORMATION			
1	AMOUNT:	560.00	POSTMARKED: N/A
	TYPE:	CHECK	RECEIVED: 08/13/2012
	CHECK NO:	1602	
	NAME:	KIM, HYUNGSOO 3064 E DRY CREEK RD PHOENIX AZ 85048-8727 US	

REMARKS

This receipt was generated by the automated BLM Collections and Billing System and is a paper representation of a portion of the official electronic record contained therein.

**United States Department of the Interior**  
**Bureau of Land Management**  
 LANDS/RECREATION & PLANNING  
 ONE N CENTRAL AVE  
 PHOENIX, AZ 85004 -2203  
 Phone: 602-417-9200

Receipt

No: 2715813

Transaction #: 2798202	
Date of Transaction: 12/31/2012	
CUSTOMER:	
HYUNGSOO KIM 3064 E DRY CREEK RD PHOENIX, AZ 85048-8727 US	

LINE #	QTY	DESCRIPTION	REMARKS	UNIT PRICE	TOTAL
1	1.00	LOCATABLE MINERALS / MINING CLAIMS-NOT NEW-UNADJUD, ONE AUTH NO. ONLY / MINING CLAIM MONEY RECEIVED CASES: AMC367200/\$560.00	ADDITIONAL PYMT (1)	- n/a -	560.00
<b>TOTAL:</b>					<b>\$560.00</b>

PAYMENT INFORMATION			
1	AMOUNT:	560.00	POSTMARKED: N/A
	TYPE:	CHECK	RECEIVED: 12/31/2012
	CHECK NO:	1717	
	NAME:	KIM, HYUNGSOO 3064 E DRY CREEK RD PHOENIX AZ 85048-8727 US	

REMARKS

This receipt was generated by the automated BLM Collections and Billing System and is a paper representation of a portion of the official electronic record contained therein.

*Per Mr. Kim, original \$560 paid was applied to AMC 367200 plus this additional \$560 to keep this claim. Other 3 claims are relinquished. AT*

ENTRETTED INTO COMPUTER

1/8/13 AT

UNITED STATES DEPARTMENT OF THE INTERIOR  
BUREAU OF LAND MANAGEMENT

MAINTENANCE FEE WAIVER CERTIFICATION

SEE INSTRUCTIONS ON REVERSE

369635  
369-6  
369706

365598  
367196  
367868  
368499  
368606 (544)  
FORM APPROVED  
OMB NO. 1004-0114  
Expires: December 31, 2006  
368804

*Handwritten initials*

- This small miner waiver is filed for the assessment year beginning at noon on September 1, 2011 and ending at noon on September 1, 2013
- The undersigned and all related parties owned ten or fewer mining claims, mill, or tunnel sites located and maintained on Federal lands in the United States of America on September 1, 2012
- The undersigned have performed the assessment work required by law for each mining claim listed prior to filing this waiver and understand that by filing this form; an affidavit of assessment work must be recorded by the December 30th following the filing of this waiver.
- The undersigned understand that if the assessment work obligation has not yet come due under 30 U.S.C. 28 (for those claims in their first assessment year only); a notice of intent to hold reciting this condition must be recorded by the December 30th following the filing of this waiver.
- The undersigned understand that mill and tunnel sites may also be listed upon this waiver and be waived from payment of the maintenance fee; and that a notice of intent to hold for these sites is required to be recorded by the December 30th immediately following the filing of this waiver.
- The undersigned understand and acknowledge that pursuant to 43 U.S.C. 1212 and 18 U.S.C. 1001; the filing or recording of a false, fictitious, or fraudulent document with the Bureau of Land Management may result in a fine of up to \$250,000, a prison term not to exceed five years, or both.
- The mining claims, mill or tunnel sites for which this waiver from payment of the maintenance fees is requested are:

	CLAIM OR SITE NAME	BLM RECORDATION SERIAL NUMBER
Notem	1. Grey back Gold # 2	AMC # 365603 ✓
Notem	2. Grey back Gold # 3	AMC # 365604 ✓
Notem	3. Dripping Gold	AMC # 367198 ✓
Notem	4. Strike it Rich	AMC # 367870 ✓
Butte	5. Canyon Gold # 1	AMC # 368499 ✓
Butte	6. Canyon Gold # 3	AMC # 368501 ✓
Notem	7. Lucky Gold	AMC # 369641 ✓
Notem	8. Rich Gold	AMC # 369713 ✓
Notem	9. So Sweet	AMC # 368611 ✓
Notem	10. Ausie's Gold # 6	AMC # 368809 ✓

The owner(s) (claimants) of the above mining claims and sites are:

FRED MICHAEL  
(Owner's Name - Please Print)  
2170 E. NORTHERN AVE, #1  
(Street or P.O. Box)  
KINGMAN AZ. 86409  
(City) (State) (Zip Code)

*[Signature]*  
(Owner's Signature)

\_\_\_\_\_  
(Owner's Name - Please Print)  
\_\_\_\_\_  
(Street or P.O. Box)  
\_\_\_\_\_  
(City) (State) (Zip Code)

\_\_\_\_\_  
(Owner's Signature)

\_\_\_\_\_  
(Owner's Name - Please Print)  
\_\_\_\_\_  
(Street or P.O. Box)  
\_\_\_\_\_  
(City) (State) (Zip Code)

\_\_\_\_\_  
(Owner's Signature)

(Continued on page 2)

ENTERED IN COMPUTER  
RE 9-21-12

\_\_\_\_\_  
 (Owner's Name - Please Print)  
 \_\_\_\_\_  
 (Street or P.O. Box)  
 -----  
 \_\_\_\_\_  
 (Owner's Name - Please Print)  
 \_\_\_\_\_  
 (Street or P.O. Box)  
 -----  
 \_\_\_\_\_  
 (Owner's Name - Please Print)  
 \_\_\_\_\_  
 (Street or P.O. Box)  
 -----  
 \_\_\_\_\_  
 (Owner's Name - Please Print)  
 \_\_\_\_\_  
 (Street or P.O. Box)

\_\_\_\_\_  
 (Owner's Signature)  
 \_\_\_\_\_  
 (City) (State) (Zip Code)  
 -----  
 \_\_\_\_\_  
 (Owner's Signature)  
 \_\_\_\_\_  
 (City) (State) (Zip Code)  
 -----  
 \_\_\_\_\_  
 (Owner's Signature)  
 \_\_\_\_\_  
 (City) (State) (Zip Code)  
 -----  
 \_\_\_\_\_  
 (Owner's Signature)  
 \_\_\_\_\_  
 (City) (State) (Zip Code)

**INSTRUCTIONS:**

1. This certification is made under the provisions of § 1744 of Title 43 and § 28-28k of Title 30 of the United States Code, and the regulations thereunder (43 CFR Part 3830).
2. The claimant(s) must fill in the dates in paragraph 1 for the beginning and ending of the assessment year for which this waiver is sought.
3. The claimant(s) must fill in the date in paragraph 2 for the beginning of the assessment year for which this waiver is sought.
4. All claim and site names and Bureau of Land Management (BLM) serial numbers must be listed for the mining claims, mill sites, and tunnel sites for which the waiver is sought.
5. All owners of the mining claims, mill sites, and tunnel sites and their addresses must be given.
6. This waiver form must be signed by all the claimants or their designated agent, in original form. If an agent is designated, a notarized designation of agent, signed by all of the claimants with proper address given, must be submitted with this waiver.

7. This form must be filed no later than September 1st for the upcoming assessment year in the BLM State Office where the mining claims or sites are recorded, or the waiver cannot be granted by the BLM. (Example: to obtain a waiver for the assessment year 2000, which begins at noon on September 1, 1999, you must qualify for and file for a waiver no later than September 1, 1999, in the proper BLM State Office).
8. For all mining claims which require assessment work, you must record an affidavit of labor on or before the December 30th immediately following the filing of this waiver. For all other mining claims or sites waived, you must record a notice of intent to hold on or before the December 30th immediately following the filing of this waiver.
9. Mill and tunnel sites may also be listed upon this waiver and be waived from payment of the maintenance fee. A notice of intent to hold for these sites is required to be filed by the December 30th following the filing of this waiver.

**NOTICE/BURDEN HOURS STATEMENT**

The Privacy Act of 1974, as amended, and the regulation in 43 CFR 2.48(d) provide that you be furnished the following information in connection with the information required by this certification of waiver from rental fees.

**AUTHORITY:** 30 U.S.C. 28-28k; 43 U.S.C. 1201, 1457, 1740, and 1744; and 43 CFR 3830.

**PRINCIPLE PURPOSE:** This information is to be used to verify that the owner(s) (claimants) of a mining claim has complied with 30 U.S.C. 28f and is entitled to perform assessment work in lieu of paying the maintenance fee for the mining claims listed on this form.

**ROUTINE USE:** (1) Adjudication of the claimant(s) certification of waiver from paying the maintenance fee otherwise required by 30 U.S.C. 28f. (2) Disclosure may be made to appropriate Federal agencies when location is made within the agency's geographic area of responsibility. (3) Information from the record and/or the record will be transferred to the appropriate Federal, State, or local agency, or a member of the public in response to a specific request for pertinent information. (4) Information may also be provided to the Department of Justice or in a proceeding before a court or adjudicative body, or to Federal, State, local or foreign agencies when needed for enforcement of civil or criminal codes or applicable regulations concerning title rights upon the public land.

**EFFECT OF NOT PROVIDING INFORMATION:** Disclosure of this information is required by 30 U.S.C. 28f and 43 CFR Part 3830 for those qualified claimants wishing to take the small miner waiver allowed. Failure to supply the information required in this form to support the claimants certification of waiver from payment of the otherwise required maintenance fees will result in the waiver being disallowed and the mining claims subject to forfeiture by BLM under 30 U.S.C. 28i.

The Paperwork Reduction Act of 1995 requires us to inform you that this information is being collected to allow the BLM to determine if you qualify for a waiver from the payment of \$100 per mining claim or site maintenance fee established in 30 U.S.C. 28f and the implementing regulations at 43 CFR 3830. A response to this request is required in accordance with the statute to obtain your benefit.

BLM would like you to know that you do not have to respond to this, or any other, Federal agency-sponsored information collection unless it displays a currently valid OMB control number.

Public reporting burden for this form is estimated to average 8 minutes (0.133 hours) per response, including time to review instructions, gathering and maintaining data, and completing and reviewing the form. Direct comments regarding this burden estimate, or any other aspect of this form, to the U.S. Department of the Interior, Bureau of Land Management, (1004-0114) Bureau Information Collection Clearance Officer (WO-630), Mail Stop 401 LS, 1849 C St, N.W., Washington, D.C. 20240.

FOR OFFICIAL USE ONLY

RECEIVED  
 BLM AZ STATE OFFICE  
 PHOENIX, ARIZONA  
 AUG 27 P 4 20  
 (Form 3830-2, page 2)

**NOTICE OF INTENTION TO HOLD MINING CLAIMS/SITES**

When Recorded Return Document to:

FRED MICHAEL  
2120 E NORTHERN AVE #1  
Kingman, AZ  
86409

RECEIVED  
 BLM AZ STATE OFFICE  
 2012 AUG 27 P 4: 20  
 PHOENIX, ARIZONA  
 BLM  
 Date  
 Stamp

Check here if this is a change of address.

Telephone: 928-303-6383

E-mail Address AZHoldRASH@Yahoo.com

I (We) intend to hold the claims(s) and/or site(s) listed below for the calendar year 2013, and I (We) have filed or will file a Notice of Intent to Hold in the county where the claim (s) is located.

Reason for filing a Notice of Intent to Hold instead of an assessment work filing (check one):

- Maintenance fee was paid to maintain claim(s) during this assessment year.
- Mill or tunnel sites.
- Claim(s) was located during the current assessment year.
- BLM has deferred assessment work (attach copy of decision granting deferment, or pending petition for deferment including date petition was filed.)

Line No.	AMC NUMBER	CLAIM/SITE NAME	COUNTY RECORDER DATA (If available)	TWP	RNG	SEC
1	365603	Grey back Gold #2	3862039	13N	10W	10
2	365604	Grey back Gold #3	3862040	13N	10W	9
3	367198	Dripping Gold	2005-1961015	6N	5W	12
4	367870	Stike It Rich	2005-1703732	6N	6W	34
5	368499	Canyon Gold #1	2005-1858580	6N	10W	11
6	368501	Canyon Gold #3	2005-18558582	6N	10W	2
7	36964	Lucky Gold	2006-0291671	5N	8W	8
8	369713	Rich Gold		13N	10W	14
9	368611	So Sweet	2006-0067364	6N	6W	12
10	368809	Aussies Gold #6	2005-146227	14N	19W	14

ENTERED IN COMPUTER  
 R2 9-21-12

NOTICE OF INTENTION TO HOLD MINING CLAIMS/SITES  
page 2

RECEIVED  
BLM AZ STATE OFFICE  
2012 AUG 27 P 4: 20  
PHOENIX, ARIZONA  
BLM  
Date  
Stamp

1. State of Arizona, County of Mohave

2. (Name) FRED MICHAEL

3. Reside at (Address) 2170 E NORTHERN AVE #1

City Kingman County Mohave State Az Zip 86409 being duly sworn, depose and say that I am a citizen of the United States, more than eighteen years of age, that all of the facts set forth in this notice, subject to the provisions and penalties of 18 U.S.C. 1001 pertaining to the filing of false, fictitious, or fraudulent statements with the United States, are true and correct according to the best of my knowledge, information and belief.

4. Owner's name and address (If not shown in Items 1-3 above).

5. Dated: 8/23/12 Signature: [Signature]

Bureau of Land Management  
Arizona State Office  
[www.az.blm.gov](http://www.az.blm.gov)

No. of Claims: 10 x \$10 = 100.00  
Check No: M.D. Init. [Initials]  
Receipt No.: 2642078  
For BLM Use Only



Flat Rate  
Mailing Envelope

For Domestic and International Use

Visit us at [usps.com](http://usps.com)

Any amount of mailable material may be enclosed, as long as the envelope is not modified, and the contents are entirely confined within the envelope with the adhesive provided as the means of closure.

**INTERNATIONAL RESTRICTIONS APPLY:**

**4-POUND WEIGHT LIMIT ON INTERNATIONAL APPLIES**

Customs forms are required. Consult the *International Mail Manual (IMM)* at [pe.usps.gov](http://pe.usps.gov) or ask a retail associate for details.

From:/Expéditeur:

FRED W. MICHAEL  
2170 E. NORTHERN AVE #1  
Kingman Arizona 86409

To:/Destinataire:


BLM STATE OFFICE  
ONE NORTH CENTRAL AVE.,  
STE. 800 PHOENIX AZ. 85004-4427

Country of Destination:/Pays de destination:



USPS packaging products have been awarded Cradle to Cradle Certification™ for their ecologically-intelligent design. For more information go to [mbdc.com/usps](http://mbdc.com/usps). Cradle to Cradle Certified™ is a certification mark of MBDC.

Please recycle.



082708\_PML\_EP14F OCT 2008

This packaging is the property of the U.S. Postal Service and is provided solely for use in sending Priority Mail® shipments. Misuse may be a violation of federal law. © U.S. Postal Service, Oct. 2008. All rights reserved.

**United States Department of the Interior**  
**Bureau of Land Management**  
 LANDS/RECREATION & PLANNING  
 ONE N CENTRAL AVE  
 PHOENIX, AZ 85004 -2203  
 Phone: 602-417-9200

Receipt

No: 2642078

<b>Transaction #:</b> 2722769	
<b>Date of Transaction:</b> 08/28/2012	
CUSTOMER:	
FRED MICHAEL 2170 NORTHERN AVE # 1 KINGMAN, AZ 86409-2569 US	

LINE #	QTY	DESCRIPTION	REMARKS	UNIT PRICE	TOTAL
1	1.00	LOCATABLE MINERALS / MINING CLAIMS- NOT NEW-UNADJUD, ONE AUTH NO. ONLY / MINING CLAIM MONEY RECEIVED <b>CASES: AMC365603/\$100.00</b>	MAINT FEE WAIVER (10) 2013 / POL (10) 2012	- n/a -	100.00
<b>TOTAL:</b>					<b>\$100.00</b>

PAYMENT INFORMATION			
1	AMOUNT:	100.00	POSTMARKED: N/A
	TYPE:	CHECK	RECEIVED: 08/27/2012
	CHECK NO:	20138293282	
	NAME:	MICHAEL, FRED 2170 NORTHERN AVE # 1 KINGMAN AZ 86409-2569 US	

REMARKS

This receipt was generated by the automated BLM Collections and Billing System and is a paper representation of a portion of the official electronic record contained therein.



AMC 368499  
 AMC 369635  
 AMC 369706  
 AMC 367868  
 AMC 368606  
 AMC 368804  
 AMC 365936  
 AMC 365598

AMC 367196

**MAINTENANCE FEE PAYMENT**

Claimant Name: FRED MICHAEL  
 Address: 2170 Northern Ave #1  
 City: Kingman State: Az Zip: 86409  
 Telephone: 928 303 6383  
 E-mail address: \_\_\_\_\_  
 Signature: \_\_\_\_\_  
 Check here if this is a change of address.

RECEIVED  
 PHOENIX, ARIZONA  
 2111 AUG 25 A 9:01  
 BLM AZ STATE OFFICE  
 BLM  
 Date  
 Stamp

LINE NO.	AMC NUMBER	CLAIM/SITE NAME	COUNTY RECORDER DATA (If available)	TWP	RNG	SEC
1	368499	CANYON HOLD #1	20051858580	6N	10W	11
2	368500	CANYON HOLD #2	20051858581	6N	10W	11
3	368501	CANYON HOLD #3	20051858582	6N	10W	2
4	368502	CANYON HOLD #4	20051858583	6N	10W	2
5	369641	Sucky Hold	20060291671	5N	8W	8
6	369713	Rich Hold	—	13N	10W	14
7	367868	Hold Mulore	20060067366	6N	6W	34
8	368611	So Sweet	20060067364	6N	6W	12
9	368607	Crazy Hold #3	20060016693	6N	6W	2
10	368809	Aussie's Hold #6	2005146227	14N	19W	14

List additional claims on Form MCF114.

Bureau of Land Management  
 Arizona State Office  
 www.blm.gov/az

No. of Claims: 15 x \$140 = 2100.00  
 Check No: \_\_\_\_\_ Init. SMB  
 Receipt No: 2114892  
 For BLM Use Only

This form is available from the Arizona Department of Mines and Mineral Resources and may be reproduced.  
 Form: MCF112  
 Revised July 2009

ENTERED INTO COMPUTER

SEP 06 2011



**United States Department of the Interior**  
**Bureau of Land Management**  
 LANDS/RECREATION & PLANNING  
 ONE N CENTRAL AVE  
 PHOENIX, AZ 85004 -2203  
 Phone: 602-417-9200

Receipt

No: 2414892

<b>Transaction #:</b> 2490258	
<b>Date of Transaction:</b> 08/25/2011	
CUSTOMER:	
FRED MICHAEL 2170 NORTHERN AVE # 1 KINGMAN, AZ 86409-2569 US	

LINE #	QTY	DESCRIPTION	REMARKS	UNIT PRICE	TOTAL
1	1.00	LOCATABLE MINERALS / MINING CLAIMS-NOT NEW-UNADJUD, ONE AUTH NO. ONLY / MINING CLAIM MONEY RECEIVED CASES: AMC368499/\$2100.00	MAINT-15	- n/a -	2100.00
<b>TOTAL:</b>					<b>\$2,100.00</b>

PAYMENT INFORMATION					
1	AMOUNT:	2100.00	POSTMARKED:	N/A	
	TYPE:	CHECK	RECEIVED:	08/25/2011	
	CHECK NO:	1117			
	NAME:	MICHAEL, FRED 2170 NORTHERN AVE # 52 KINGMAN AZ 86409-2569 US			

REMARKS

This receipt was generated by the automated BLM Collections and Billing System and is a paper representation of a portion of the official electronic record contained therein.

Hyungsoo Kim  
 1064 E. Dry Creek Rd.  
 Phoenix, AZ 85048

364653  
 365936  
 367196

**MAINTENANCE FEE PAYMENT**

Claimant Name: Hyungsoo & Hyunsook Kim  
 Address: 3064 E. Dry Creek Rd.  
 City: PHOENIX State: AZ Zip: 85048  
 Telephone: 480-361-4608  
 E-mail address: topdios@yahoo.co.kr  
 Signature: [Signature]

RECEIVED  
 ARIZONA STATE OFFICE  
 2011 AUG 10 P 12:04  
 PHOENIX, ARIZONA  
 BLM  
 Date  
 Stamp

Check here if this is a change of address.

LINE NO.	AMC NUMBER	CLAIM/SITE NAME	COUNTY RECORDER DATA (If available)	TWP	RNG	SEC
1	364660	Nugget patch #3	B4760 P542	9N	4W	22
2	364661	Nugget patch #4	B4760 P542	9N	4W	22
3	365943	Round Mountain	B4760 P542	14N	10W	36
4						
5						
6						
7						
8						
9						
10						

List additional claims on Form MCF114.

Bureau of Land Management  
 Arizona State Office  
 www.blm.gov/az/

No. of Claims: 3 x \$140 = 420  
 Check No: 1503 Init. [Signature]  
 Receipt No.: 2401375  
 For BLM Use Only

Form: MCF112  
 Revised July 2009

This form is available from the Arizona Department of Mines and Mineral Resources and may be reproduced.

ENTERED INTO COMPUTER  
 AUG 11 2011 PB

Hyungsoo Kim  
 1064 E. Dry Creek Rd.  
 HOENIX, AZ 85048

Amc 367196

**MAINTENANCE FEE PAYMENT**

Claimant Name: Hyungsoo Kim & Hyunsook  
 Address: 3064 E. Dry Creek Rd  
 City: PHOENIX State: AZ Zip: 85048  
 Telephone: 480-361-4608  
 E-mail address: topdios@yahoo.co.kr  
 Signature: [Signature]

RECEIVED  
 ARIZONA STATE OFFICE  
 2011 AUG 10 P 12:04  
 PHOENIX, ARIZONA  
 BLM  
 Date  
 Stamp

Check here if this is a change of address.

LINE NO.	AMC NUMBER	CLAIM/SITE NAME	COUNTY RECORDER DATA (If available)	TWP	RNG	SEC
1	367200	Gold Nugget #2	2010-0735495	6N	6W	11
2						
3						
4						
5						
6						
7						
8						
9						
10						

List additional claims on Form MCF114.

Bureau of Land Management  
 Arizona State Office  
 www.blm.gov/az/

No. of Claims: 1 x \$140 = 140  
 Check No: 1503 Init. [Signature]  
 Receipt No.: 2401375  
 For BLM Use Only

Form: MCF112  
 Revised July 2009

This form is available from the Arizona Department of Mines and Mineral Resources and may be reproduced.

ENTERED INTO COMPUTER  
 AUG 11 2011 PB

United States Department of the Interior

Bureau of Land Management  
 LANDS/RECREATION & PLANNING  
 ONE N CENTRAL AVE  
 PHOENIX, AZ 85004 -2203  
 Phone: 602-417-9200

Receipt

No:

2401375

Transaction #: 2476573		<b>ENTERED INTO COMPUTER</b>
Date of Transaction: 08/10/2011		
CUSTOMER: AUG 11 2011 <i>RS</i>		
HYUNGSOO KIM 3064 E DRY CREEK RD PHOENIX, AZ 85048-8727 US		

LINE #	QTY	DESCRIPTION	REMARKS	UNIT PRICE	TOTAL
1	1.00	LOCATABLE MINERALS / MINING CLAIMS-NOT NEW-UNADJUD, ONE AUTH NO. ONLY / MINING CLAIM MONEY RECEIVED CASES: AMC364660/\$560.00	MAINT 2012/4	- n/a -	560.00
<b>TOTAL:</b>					<b>\$560.00</b>

PAYMENT INFORMATION			
1	AMOUNT:	560.00	POSTMARKED: N/A
	TYPE:	CHECK	RECEIVED: 08/10/2011
	CHECK NO:	1503	
	NAME:	KIM, HYUNGSOO 3064 E DRY CREEK RD PHOENIX AZ 85048-8727 US	

REMARKS

This receipt was generated by the automated BLM Collections and Billing System and is a paper representation of a portion of the official electronic record contained therein.

Hyungsoo Kim  
 3064 E. Dry Creek Rd.  
 Phoenix, AZ 85048

AMC 364653  
 365936  
 367196

**MAINTENANCE FEE PAYMENT**

Claimant Name: Hyungsoo Kim & Hyunsook Kim  
 Address: 3064 E. Dry Creek Rd.  
 City: Phoenix State: AZ Zip: 85048 ✓  
 Telephone: 480-361-4608  
 E-mail address: topdios@yahoo.co.kr  
 Signature: [Signature]

RECEIVED  
 PLM AZ STATE OFFICE  
 2010 AUG 26 A 9:50  
 PHOENIX, ARIZONA  
 BLM  
 Date  
 Stamp

Check here if this is a change of address.

LINE NO.	AMC NUMBER	CLAIM/SITE NAME	COUNTY RECORDER DATA (If available)	TWP	RNG	SEC
1	364660	Nugget patch #3	B-4615 P-374	9N	4W	22
2	364661	Nugget patch #4	B-4615 P-374	9N	4W	22
3	365943	Round Mountain	B-4615 P-374	14N	10W	36
4						
5						
6						
7						
8						
9						
10						

ENTERED INTO COMPUTE.  
 SEP 15 2010

List additional claims on Form MCF114.

Bureau of Land Management  
 Arizona State Office  
[www.az.blm.gov](http://www.az.blm.gov)

No. of Claims: 3 x \$125 = 420.  
 Check No: 1113 Init. SC  
 Receipt No.: 2201022  
 For BLM Use Only

Form: MCF112  
 Revised July 2005

Hyung soo Kim  
 3064 E. Dry Creek Rd.  
 Phoenix, AZ 85048

**MAINTENANCE FEE PAYMENT**

Claimant Name: Hyung soo Kim & Hyun sook Kim  
 Address: 3064 E. Dry Creek Rd.  
 City: Phoenix State: AZ Zip: 85048  
 Telephone: 480-361-4608  
 E-mail address: topdios@yahoo.co.kr  
 Signature: [Signature]

Check here if this is a change of address.

RECEIVED  
 PLM AZ STATE OFFICE  
 2010 AUG 26 A 9:50  
 PHOENIX, ARIZONA  
 BLM  
 Date  
 Stamp

LINE NO.	AMC NUMBER	CLAIM/SITE NAME	COUNTY RECORDER DATA (If available)	TWP	RNG	SEC
1	367200	Gold Nugget #2	2009-0666693	6N	6W	11
2						
3						
4						
5						
6						
7						
8						
9						
10						

ENTERED INTO COMPUTER

140

List additional claims on Form MCF114.

Bureau of Land Management  
 Arizona State Office  
[www.az.blm.gov](http://www.az.blm.gov)

No. of Claims: 1 x \$125 = 140  
 Check No: 1113 Init. SC  
 Receipt No.: 2201022  
 For BLM Use Only

Form: MCF112  
 Revised July 2005



United States Department of the Interior  
 Bureau of Land Management  
 LANDS/RECREATION & PLANNING  
 ONE N CENTRAL AVE  
 PHOENIX, AZ 85004 -2203  
 Phone:

Receipt

No: 2201022

Transaction #: 2270958		<b>ENTERED INTO COMPUTER</b> M SEP 15 2010
Date of Transaction: 08/26/2010		
CUSTOMER:	HYUNGSOO KIM 3064 E DRY CREEK RD ✓ PHOENIX, AZ 85048-8727 US	

LINE #	QTY	DESCRIPTION	REMARKS	UNIT PRICE	TOTAL
1	1.00	LOCATABLE MINERALS / MINING CLAIMS-NOT NEW-UNADJUD, ONE AUTH NO. ONLY / MINING CLAIM MONEY RECEIVED CASES: AMC364660/\$560.00	MAINT (4) 2011	- n/a -	560.00 ✓
<b>TOTAL:</b>					<b>\$560.00</b>

PAYMENT INFORMATION					
1	AMOUNT:	560.00	POSTMARKED:	N/A	
	TYPE:	CHECK	RECEIVED:	08/26/2010	
	CHECK NO:	1113			
	NAME:	KIM, HYUNGSOO 3064 E DRY CREEK RD PHOENIX AZ 85048-8727 US			

REMARKS

This receipt was generated by the automated BLM Collections and Billing System and is a paper representation of a portion of the official electronic record contained therein.

AMC 365548  
 AMC 368499  
 368606  
 368804  
 369635  
 369706  
 367868  
 367196

AMC 365936

**NOTICE OF INTENTION TO HOLD MINING CLAIMS/SITES**

When Recorded Return Document to:

FRED W MICHAEL  
2170 E NORTHERN AVE. STE 1  
KINGMAN, AZ 86409

BLM  
 Date  
 Stamp

2010 AUG 23 A 8:08

RECEIVED  
 BLM AZ STATE OFFICE  
 PHOENIX, ARIZONA

Check here if this is a change of address.

Telephone: \_\_\_\_\_

E-mail Address AZMetalRust4@yahoo.com

I (We) intend to hold the claims(s) and/or site(s) listed below for the calendar year 20\_\_\_\_, and I (We) have filed or will file a Notice of Intent to Hold in the county where the claim (s) is located.

Reason for filing a Notice of Intent to Hold instead of an assessment work filing (check one):


- Maintenance fee was paid to maintain claim(s) during this assessment year.
- Mill or tunnel sites.
- Claim(s) was located during the current assessment year.
- BLM has deferred assessment work (attach copy of decision granting deferment, or pending petition for deferment including date petition was filed.)

Line No.	AMC NUMBER	CLAIM/SITE NAME	COUNTY RECORDER DATA (If available)	TWP	RNG	SEC
1	368499	Canyon Mtd #1	2005-1858580	6N	10W	11
2	368500	Canyon Mtd #2	2005-1858581	6N	10W	11
3	368501	Canyon Mtd #3	2005-1858582	6N	10W	2
4	368502	Canyon Mtd #4	2005-1858583	6N	10W	2
5	369641	Lucky Mtd	2006-0291671	5N	8W	8
6	369713	Rich Mtd	-	13N	10W	14
7	367868	Mtd Mahore	2006-0067366	6N	6W	34
8	368611	So Sweet	2006-0067364	6N	6W	12
9	368607	Crazy Mtd #3	2006-0016693	6N	6W	2
10	368809	Aussie Mtd #6	2005-146227	14N	19W	14

**NOTICE OF INTENTION TO HOLD MINING CLAIMS/SITES**

When Recorded Return Document to:

FRED W. MICHAEL  
2170 E Northern Ave Ste #1  
Kingman, AZ 86409



Check here if this is a change of address.

Telephone: \_\_\_\_\_

E-mail Address AZGoldRush@yahoo.com

I (We) intend to hold the claims(s) and/or site(s) listed below for the calendar year 2010 and I (We) have filed or will file a Notice of Intent to Hold in the county where the claim (s) is located.

Reason for filing a Notice of Intent to Hold instead of an assessment work filing (check one):

- Maintenance fee was paid to maintain claim(s) during this assessment year.
- Mill or tunnel sites.
- Claim(s) was located during the current assessment year.
- BLM has deferred assessment work (attach copy of decision granting deferment, or pending petition for deferment including date petition was filed.)

Line No.	AMC NUMBER	CLAIM/SITE NAME	COUNTY RECORDER DATA (if available)	TWP	RNG	SEC
1	369945	Round Mountain #3	3869953	14N	10W	25
2	365604	Grey Back Mtd #3	3682040	13N	10W	9
3	367198	Dripping Mtd	2005-1961015	6N	5W	12
4	367870	Strike it Rich	2005-1703732	6N	6W	34
5	365603	Grey Back Mtd #2	3862039	13N	10W	10
6						
7			ENTERED INTO COMPUTER			
8			SEP 07 2010			
9						
10						

NOTICE OF INTENTION TO HOLD MINING CLAIMS/SITES  
page 2

BLM  
Date  
Stamp

RECEIVED  
BLM AZ STATE OFFICE  
2010 AUG 23 A 8:38  
PHOENIX, ARIZONA

1. State of Arizona, County of \_\_\_\_\_


2. I (Name) FRED W. MICHAEL

3. Reside at (Address) 2170 E NORTHERN AVE STE #1

City Kingman County Mohave State AZ Zip 86409

being duly sworn, depose and say that I am a citizen of the United States, more than eighteen years of age, that all of the facts set forth in this notice, subject to the provisions and penalties of 18 U.S.C. 1001 pertaining to the filing of false, fictitious, or fraudulent statements with the United States, are true and correct according to the best of my knowledge, information and belief.

4. Owner's name and address (if not shown in Items 1-3 above). \_\_\_\_\_

5. Dated: 08/19/2010 Signature: 

Bureau of Land Management  
Arizona State Office  
[www.az.blm.gov](http://www.az.blm.gov)

No. of Claims: 15 x ~~2100.00~~ 2100.00  
Check No: 1047 Init. ERG MAINT  
Receipt No.: 2198414  
For BLM Use Only

**United States Department of the Interior**  
**Bureau of Land Management**  
 LANDS/RECREATION & PLANNING  
 ONE N CENTRAL AVE  
 PHOENIX, AZ 85004 -2203  
 Phone:

Receipt

No: 2198414

<b>Transaction #:</b> 2268315		<b>ENTERED INTO COMPUTER</b>
<b>Date of Transaction:</b> 08/24/2010		
<b>CUSTOMER:</b>	FRED MICHAEL 2170 NORTHERN AVE STE 1 KINGMAN, AZ 86409-2569 US	SEP 07 2010

LINE #	QTY	DESCRIPTION	REMARKS	UNIT PRICE	TOTAL
1	1.00	LOCATABLE MINERALS / MINING CLAIMS- NOT NEW-UNADJUD, ONE AUTH NO. ONLY / MINING CLAIM MONEY RECEIVED CASES: AMC368499/\$2100.00	2011 MAINT (15) <i>Sent on NOI</i>	- n/a -	2100.00
<b>FORM TOTAL:</b>					<b>\$2,100.00</b>

PAYMENT INFORMATION					
1	AMOUNT:	2100.00	POSTMARKED:	N/A	
	TYPE:	CHECK	RECEIVED:	08/24/2010	
	CHECK NO:	1047			
	NAME:	MICHAEL, FRED 2170 NORTHERN AVE STE 1 KINGMAN AZ 86409-2569 US			

REMARKS	

This receipt was generated by the automated BLM Collections and Billing System and is a paper representation of a portion of the official electronic record contained therein.

DEPARTMENT OF THE INTERIOR  
BUREAU OF LAND MANAGEMENT  
MINING CLAIMS

MC Customer Information - WITH Legal Description  
ACTIVE CLAIMS

AMC 264653  
365936  
367196

Run Date: 08/20/2009 03:21 PM

KIM HYUNGSOO  
3064 E DRY CREEK RD  
PHOENIX. AZ 85048

INT-REL: CLAIMANT

CUSTOMER ID: 2230425

Serial No	Claim Name/Number	County	D	Claim Type	Last		Mc	Loc	Dt	Mr	Twn	Rng	Sec	Subdivision
					Yr	A								
AMC364660	NUGGET PATCH #3	YAVAPAI	A	PLACER CLAIM	2009		12/15/2004			14	0090N	0040W	022	SW
AMC364661	NUGGET PATCH #4	YAVAPAI	A	PLACER CLAIM	2009		12/15/2004			14	0090N	0040W	022	NW
AMC365943	ROUND MOUNTAIN	YAVAPAI	A	PLACER CLAIM	2009		03/05/2005			14	0140N	0100W	036	SE
AMC367200	GOLD NUGGET #2	MARICOPA	A	PLACER CLAIM	2009		09/01/2005			14	0060N	0060W	011	NE

Additional Fees  
4 X 15 = \$60.00  
MAINT 2010

KIM HYUNGSOOK  
3064 E DRY CREEK RD  
PHOENIX. AZ 85048

INT-REL: CLAIMANT

CUSTOMER ID: 2230426

Serial No	Claim Name/Number	County	D	Claim Type	Last		Mc	Loc	Dt	Mr	Twn	Rng	Sec	Subdivision
					Yr	A								
AMC364660	NUGGET PATCH #3	YAVAPAI	A	PLACER CLAIM	2009		12/15/2004			14	0090N	0040W	022	SW
AMC364661	NUGGET PATCH #4	YAVAPAI	A	PLACER CLAIM	2009		12/15/2004			14	0090N	0040W	022	NW
AMC365943	ROUND MOUNTAIN	YAVAPAI	A	PLACER CLAIM	2009		03/05/2005			14	0140N	0100W	036	SE
AMC367200	GOLD NUGGET #2	MARICOPA	A	PLACER CLAIM	2009		09/01/2005			14	0060N	0060W	011	NE

RECEIVED  
BLM AZ STATE OFFICE  
2009 AUG 20 P 3: 29  
PHOENIX, ARIZONA



NO WARRANTY IS MADE BY BLM FOR USE OF THE DATA  
FOR PURPOSES NOT INTENDED BY BLM

REC 1983393  
RACII D.L. EAG/4

**United States Department of the Interior**  
**Bureau of Land Management**  
 BUSINESS & SUPPORT SVCS DIV  
 ONE N CENTRAL AVE SUITE 800  
 PHOENIX, AZ 85004 -4427  
 Phone: (602) 417-9200

Receipt

No: 1983393

<b>Transaction #:</b> 2047477	
<b>Date of Transaction:</b> 08/20/2009	
<b>CUSTOMER:</b>	HYUNGSOO KIM 3064 E DRY CREEK RD PHOENIX, AZ 85048-8727 US

LINE #	QTY	DESCRIPTION	REMARKS	UNIT PRICE	TOTAL
1	1.00	LOCATABLE MINERALS / MINING CLAIMS-NOT NEW-UNADJUD, ONE AUTH NO. ONLY / MINING CLAIM MONEY RECEIVED CASES: AMC364660/\$60.00	ADDITION OF \$15/CLAIM FOR 2010 MAINT (4)	- n/a -	60.00
<b>TOTAL:</b>					<b>\$60.00</b>

PAYMENT INFORMATION			
1	<b>AMOUNT:</b>	60.00	<b>POSTMARKED:</b> N/A
	<b>TYPE:</b>	CASH	<b>RECEIVED:</b> 08/20/2009
	<b>NAME:</b>	KIM, HYUNGSOO 3064 E DRY CREEK RD PHOENIX AZ 85048-8727 US	

REMARKS

This receipt was generated by the automated BLM Collections and Billing System and is a paper representation of a portion of the official electronic record contained therein.

AMC 369706  
 368606  
 368804  
 365598  
 367196  
 367868  
 369635  
 368499  
 365936

**NOTICE OF INTENTION TO HOLD MINING CLAIMS/SITES**

When Recorded Return Document to:

FRED W. MICHAEL  
2170 E. NORTHERN AVE STE 2  
KINGMAN, AZ 86409 ✓

BLM  
 Date  
 Stamp

RECEIVED  
 BLM AZ STATE OFFICE  
 2009 AUG 18 A 8:41  
 PHOENIX, ARIZONA

Check here if this is a change of address.

Telephone: 928-897-3598

E-mail Address AZ MohdRush@yahoo.com

I (We) intend to hold the claims(s) and/or site(s) listed below for the calendar year 20   and I (We) have filed or will file a Notice of Intent to Hold in the county where the claim (s) is located.

Reason for filing a Notice of Intent to Hold instead of an assessment work filing (check one):

- Maintenance fee was paid to maintain claim(s) during this assessment year.
- Mill or tunnel sites.
- Claim(s) was located during the current assessment year.
- BLM has deferred assessment work (attach copy of decision granting deferment, or pending petition for deferment including date petition was filed.)

Line No.	AMC NUMBER	CLAIM/SITE NAME	COUNTY RECORDER DATA (If available)	TWP	RNG	SEC
1	368499	CANYON Hold #1	2005-1858580	6N	10W	11
2	368500	CANYON Hold #2	2005-1858581	6N	10W	11
3	368501	CANYON Hold #3	2005-1858582	6N	10W	2
4	368502	CANYON Hold #4	2005-1858583	6N	10W	2
5	369691	Lucky Hold	2006-0291671	5N	8W	8
6	369713	RICH Hold	-	13N	10W	14
7	367868	Hold Makare	2006-0067366	6N	6W	34
8	368611	So Sweet	2006-0067364	6N	6W	12
9	368607	Crazy Hold #3	2006-0016693	6N	6W	2
10	368809	Aussie's Hold #6	2005-146227	14N	19W	14





**NOTICE OF INTENTION TO HOLD MINING CLAIMS/SITES**

When Recorded Return Document to:

FRED W. MICHAEL  
2170 S. NORTHERN AVE. STE 1  
KINGMAN, AZ.  
86409

RECEIVED  
 BLM AZ STATE OFFICE  
 2009 AUG 18 A 8:41  
 PHOENIX, ARIZONA  
 BLM  
 Date  
 Stamp

Check here if this is a change of address.

Telephone: 928-897-3598

E-mail Address AZ Hold Rush@yahoo.com

I (We) intend to hold the claims(s) and/or site(s) listed below for the calendar year 20\_\_\_, and I (We) have filed or will file a Notice of Intent to Hold in the county where the claim (s) is located.

Reason for filing a Notice of Intent to Hold instead of an assessment work filing (check one):

- Maintenance fee was paid to maintain claim(s) during this assessment year.
- Mill or tunnel sites.
- Claim(s) was located during the current assessment year.
- BLM has deferred assessment work (attach copy of decision granting deferment, or pending petition for deferment including date petition was filed.)

Line No.	AMC NUMBER	CLAIM/SITE NAME	COUNTY RECORDER DATA (If available)	TWP	RNG	SEC
L 365936 ✓	365948	Round Mountain #3	3869953	14N	10W	25
✓	365604	Mrey Back Mhd #3	3682040	13N	10W	9
✓	367198	Dripping Mhd	2005-1961015	6N	5W	12
✓	367870	Strike it Rich	2005-1703732	6N	6W	34
✓	365603	Mrey Back Mhd #2	3862039	13N	10W	10
6						
7						
8						
9						
10						



**United States Department of the Interior**  
**Bureau of Land Management**  
 BUSINESS & SUPPORT SVCS DIV  
 ONE N CENTRAL AVE SUITE 800  
 PHOENIX, AZ 85004 -4427  
 Phone: (602) 417-9200

Receipt

No:

1980419

<b>Transaction #:</b> 2044455	
<b>Date of Transaction:</b> 08/18/2009	
<b>CUSTOMER:</b>	FRED MICHAEL 2170 NORTHERN AVE STE 1 KINGMAN, AZ 86409-2569 US

LINE #	QTY	DESCRIPTION	REMARKS	UNIT PRICE	TOTAL
1	1.00	LOCATABLE MINERALS / MINING CLAIMS-NOT NEW-UNADJUD, ONE AUTH NO. ONLY / MINING CLAIM MONEY RECEIVED CASES: AMC368499/\$2100.00	MAINT 2010	- n/a -	2100.00
<b>TOTAL:</b>					<b>\$2,100.00</b>

PAYMENT INFORMATION					
1	AMOUNT:	2100.00	POSTMARKED:	08/14/2009	
	TYPE:	CHECK	RECEIVED:	08/18/2009	
	CHECK NO:	1030			
	NAME:	CONSULTING GROUP INC 2170 NORTHERN AVE STE 52 KINGMAN AZ 86409-2569 US			

REMARKS

This receipt was generated by the automated BLM Collections and Billing System and is a paper representation of a portion of the official electronic record contained therein.

Hyungsoo Kim  
 3064 E. Dry Creek Rd  
 Phoenix, AZ 85048

AMC 367196  
 365936  
 364653

**MAINTENANCE FEE PAYMENT**

Claimant Name: Hyungsoo Kim & Hyunsook  
 Address: 3064 E. Dry Creek Rd.  
 City: Phoenix State: AZ Zip: 85048  
 Telephone: 480-361-4608  
 E-mail address: topdios@yahoo.co.kr  
 Signature: [Signature]

RECEIVED  
 BLM AZ STATE OFFICE  
 2009 JUL 20 P 2:26  
 PHOENIX, ARIZONA  
 BLM  
 Date  
 Stamp

Check here if this is a change of address.

LINE NO.	AMC NUMBER	CLAIM/SITE NAME	COUNTY RECORDER DATA (If available)	TWP	RNG	SEC
1	367200	Gold Nugget #2	2008-0693167	6N	6W	11
2						
3						
4						
5						
6						
7						
8						
9						
10						

List additional claims on Form MCF114.

Bureau of Land Management  
 Arizona State Office  
[www.az.blm.gov](http://www.az.blm.gov)

No. of Claims: 1 x \$125 = 125  
 Check No: \_\_\_\_\_ Init. YMC  
 Receipt No.: 1960566  
 For BLM Use Only

Form: MCF112  
 Revised July 2005

This form is available from the Arizona Department of Mines and Mineral Resources and may be reproduced.

ENTERED INTO COMPUTE  
 7/27/09 [Signature]

Hyungsoo Kim  
 3064 E. Dry Creek Rd.  
 Phoenix, AZ 85048

**MAINTENANCE FEE PAYMENT**

Claimant Name: Hyungsoo Kim & Hyunsook Kim  
 Address: 3064 E. Dry Creek Rd.  
 City: Phoenix State: AZ Zip: 85048  
 Telephone: 480-361-4608  
 E-mail address: topdios@yahoo.co.kr  
 Signature: [Signature]

Check here if this is a change of address.

RECEIVED  
 BLM AZ STATE OFFICE  
 2009 JUL 20 P 2:26  
 PHOENIX, ARIZONA  
 BLM  
 Date  
 Stamp

LINE NO.	AMC NUMBER	CLAIM/SITE NAME	COUNTY RECORDER DATA (If available)	TWP	RNG	SEC
1	364660	Nugget Patch #3	B-4615 P-374	9N	4W	22
2	364661	Nugget Patch #4	B-4615 P-374	9N	4W	22
3	365943	Round Mountain	B-4615 P-374	14N	10W	36
4						
5						
6						
7						
8						
9						
10						

List additional claims on Form MCF114.

Bureau of Land Management  
 Arizona State Office  
[www.az.blm.gov](http://www.az.blm.gov)

No. of Claims: 3 x \$125 = 375  
 Check No: \_\_\_\_\_ Init. JMC  
 Receipt No.: 1960566  
 For BLM Use Only

Form: MCF112  
 Revised July 2005

**United States Department of the Interior**

**Bureau of Land Management**  
 BUSINESS & SUPPORT SVCS DIV  
 ONE N CENTRAL AVE SUITE 800  
 PHOENIX, AZ 85004 -4427  
 Phone: (602) 417-9200

Receipt

No:

1960566

<b>Transaction #:</b> 2024292	
<b>Date of Transaction:</b> 07/20/2009	
<b>CUSTOMER:</b>	HYUNGSOO KIM 3064 E DRY CREEK RD PHOENIX,AZ 85048-8727 US

LINE #	QTY	DESCRIPTION	REMARKS	UNIT PRICE	TOTAL
1	1.00	LOCATABLE MINERALS / MINING CLAIMS-NOT NEW-UNADJUD,ONE AUTH NO. ONLY / MINING CLAIM MONEY RECEIVED CASES: AMC364660/\$500.00	MAINT 2010/4	- n/a -	500.00
<b>TOTAL:</b>					<b>\$500.00</b>

PAYMENT INFORMATION			
1	AMOUNT:	500.00	POSTMARKED: N/A
	TYPE:	CASH	RECEIVED: 07/20/2009
	NAME:	KIM, HYUNGSOO 3064 E DRY CREEK RD PHOENIX AZ 85048-8727 US	

REMARKS

This receipt was generated by the automated BLM Collections and Billing System and is a paper representation of a portion of the official electronic record contained therein.

AMC 365598  
 AMC 365936  
 AMC 367196  
 AMC 367868  
 AMC 368499  
 AMC 368606  
 AMC 368804  
 AMC 369635  
 AMC 369706

**NOTICE OF INTENTION TO HOLD MINING CLAIMS/SITES**

When Recorded Return Document to:

FRED W. MICHAEL  
2170 E. NORTHERN AVE. STE 1  
KINGMAN, AZ. 86409

BLM  
 Date  
 Stamp

VIRGINIA  
 11/29 A 7:21  
 OFFICE

Check here if this is a change of address.

Telephone: 928-897-3598

E-mail Address AZHoldRush@yahoo.com

I (We) intend to hold the claims(s) and/or site(s) listed below for the calendar year 20\_\_\_, and I (We) have filed or will file a Notice of Intent to Hold in the county where the claim (s) is located.

Reason for filing a Notice of Intent to Hold instead of an assessment work filing (check one):

- Maintenance fee was paid to maintain claim(s) during this assessment year.
- Mill or tunnel sites.
- Claim(s) was located during the current assessment year.
- BLM has deferred assessment work (attach copy of decision granting deferment, or pending petition for deferment including date petition was filed.)

Line No.	AMC NUMBER	CLAIM/SITE NAME	COUNTY RECORDER DATA (If available)	TWP	RNG	SEC
1	365948	Round Mountain #3	3869953	14N	10W	25
2	365604	Mrey Back Mhd #3	3682040	13N	10W	9
3	367198	Dripping Mhd	2005-1961015	6N	5W	12
4	367870	Strike it Rich	2005-1703732	6N	6W	34
5	365603	Mrey Back Mhd #3	3862039	13N	10W	10
6						
7						
8						
9						
10						

Form: MCF110

Revised Jan. 2006

Page 1 of 2

RS 9/30/08  
 ENTERED IN COMPUTER





**NOTICE OF INTENTION TO HOLD MINING CLAIMS/SITES**

When Recorded Return Document to:

FRED W. MICHAEL  
2170 E. NORTHERN AVE. STE 2  
KINGMAN, AZ 86409

BLM  
Date  
Stamp

RECEIVED  
BLM STATE OFFICE  
2009 AUG 29 A 1:22  
GLENDALE, ARIZONA

Check here if this is a change of address.

Telephone: 928-897-3598

E-mail Address AZ HoldRUSH@yahoo.com

I (We) intend to hold the claim(s) and/or site(s) listed below for the calendar year 2009, and I (We) have filed or will file a Notice of Intent to Hold in the county where the claim (s) is located.

Reason for filing a Notice of Intent to Hold instead of an assessment work filing (check one):

- Maintenance fee was paid to maintain claim(s) during this assessment year.
- Mill or tunnel sites.
- Claim(s) was located during the current assessment year.
- BLM has deferred assessment work (attach copy of decision granting deferment, or pending petition for deferment including date petition was filed.)

Line No.	AMC NUMBER	CLAIM/SITE NAME	COUNTY RECORDER DATA (If available)	TWP	RNG	SEC
1	368499	CANYON Hold #1	2005-1858580	6N	10W	11
2	368500	CANYON Hold #2	2005-1858581	6N	10W	11
3	368501	CANYON Hold #3	2005-1858582	6N	10W	2
4	368502	CANYON Hold #4	2005-1858583	6N	10W	2
5	369641	Lucky Hold	2006-0291671	5N	8W	8
6	369713	RICH Hold	-	13N	10W	14
7	367868	Hold Malore	2006-0067366	6N	6W	34
8	368611	So Sweet	2006-0067364	6N	6W	12
9	368607	Crazy Hold #3	2006-0016693	6N	6W	2
10	368809	Aussie's Hold #6	2005-146227	14N	19W	14

**United States Department of the Interior**  
**Bureau of Land Management**  
 BUSINESS & SUPPORT SVCS DIV  
 ONE N CENTRAL AVE SUITE 800  
 PHOENIX, AZ 85004 -4427  
 Phone: (602) 417-9200

Receipt

No: 1775034

<b>Transaction #:</b> 1832797	
<b>Date of Transaction:</b> 08/29/2008	
<b>CUSTOMER:</b>	FRED MICHAEL 2170 E NORTHERN AVE STE 1 KINGMAN, AZ 86409

LINE #	QTY	DESCRIPTION	REMARKS	UNIT PRICE	TOTAL
1	1.00	LOCATABLE MINERALS / MINING CLAIMS-NOT NEW-UNADJUD, ONE AUTH NO. ONLY / MINING CLAIM MONEY RECEIVED (455) CASES: AMC365945/\$1875.00	MAINT 2009	- n/a -	1875.00
<b>TOTAL:</b>					<b>\$1,875.00</b>

PAYMENT INFORMATION					
1	AMOUNT:	\$1,875.00	POSTMARKED:	8/26/08 0:00	
	TYPE:	CHECK	RECEIVED:	08/29/2008	
	CHECK NO:	1002			
	NAME:	CONSULTING GROUP INC. 2170 E NORTHERN AVE STE 1 KINGMAN AZ 86409			

REMARKS

This receipt was generated by the automated BLM Collections and Billing System and is a paper representation of a portion of the official electronic record contained therein.

AMC 365598  
 AMC 365936  
 AMC 367196  
 AMC 367868  
 AMC 368499  
 AMC 368606  
 AMC 368804  
 AMC 369635  
 AMC 369706

**NOTICE OF INTENTION TO HOLD MINING CLAIMS/SITES**

When Recorded Return Document to:

FRED W. MICHAEL  
2170 S. NORTHERN AVE. STE 1  
KINGMAN, AZ.  
86409

BLM  
 Date  
 Stamp

SEP 29 11:21 AM  
 KINGMAN, ARIZONA  
 DISTRICT OFFICE

Check here if this is a change of address.

Telephone: 928-897-3598

E-mail Address AZGoldRush@yahoo.com

I (We) intend to hold the claims(s) and/or site(s) listed below for the calendar year 20 \_\_, and I (We) have filed or will file a Notice of Intent to Hold in the county where the claim (s) is located.

Reason for filing a Notice of Intent to Hold instead of an assessment work filing (check one):

- Maintenance fee was paid to maintain claim(s) during this assessment year.
- Mill or tunnel sites.
- Claim(s) was located during the current assessment year.
- BLM has deferred assessment work (attach copy of decision granting deferment, or pending petition for deferment including date petition was filed.)

Line No.	AMC NUMBER	CLAIM/SITE NAME	COUNTY RECORDER DATA (If available)	TWP	RNG	SEC
1	365948	Round Mountain #3	3869953	14N	10W	25
2	365604	Grey Back Mld #3	3682040	13N	10W	9
3	367198	Dripping Mld	2005-1961015	6N	5W	12
4	367870	Strike it Rich	2005-1703732	6N	6W	34
5	365603	Grey Back Mld #2	3862039	13N	10W	10
6						
7						
8						
9						
10						

Form: MCF110

Revised Jan. 2006

Page 1 of 2

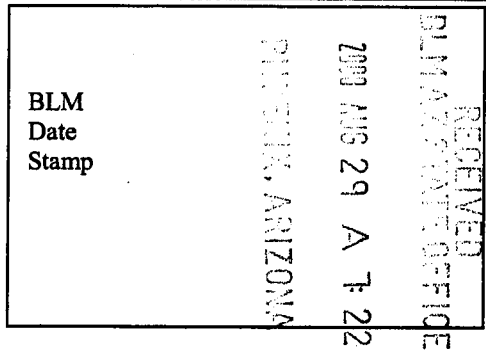
RS 9/30/08  
 ENTERED IN COMPUTER



**NOTICE OF INTENTION TO HOLD MINING CLAIMS/SITES**

When Recorded Return Document to:

FRED W. MICHAEL  
2170 E. NORTHERN AVE. STE 1  
KINGMAN, AZ 86409



Check here if this is a change of address.

Telephone: 928-897-3598

E-mail Address AZ HoldRush@yahoo.com

I (We) intend to hold the claims(s) and/or site(s) listed below for the calendar year 2009, and I (We) have filed or will file a Notice of Intent to Hold in the county where the claim (s) is located.

Reason for filing a Notice of Intent to Hold instead of an assessment work filing (check one):

- Maintenance fee was paid to maintain claim(s) during this assessment year.
- Mill or tunnel sites.
- Claim(s) was located during the current assessment year.
- BLM has deferred assessment work (attach copy of decision granting deferment, or pending petition for deferment including date petition was filed.)

Line No.	AMC NUMBER	CLAIM/SITE NAME	COUNTY RECORDER DATA (If available)	TWP	RNG	SEC
1	368499	CANYON Hold #1	2005-1858580	6N	10W	11
2	368500	CANYON Hold #2	2005-1858581	6N	10W	11
3	368501	CANYON Hold #3	2005-1858582	6N	10W	2
4	368502	CANYON Hold #4	2005-1858583	6N	10W	2
5	369641	Lucky Hold	2006-0291671	5N	8W	8
6	369713	RICH Hold	-	13N	10W	14
7	367868	Hold Malore	2006-0067366	6N	6W	34
8	368611	So Sweet	2006-0067364	6N	6W	12
9	368607	Crazy Hold #3	2006-0016693	6N	6W	2
10	368809	AUSSIE'S Hold #6	2005-146227	14N	19W	14

**United States Department of the Interior**  
**Bureau of Land Management**  
 BUSINESS & SUPPORT SVCS DIV  
 ONE N CENTRAL AVE SUITE 800  
 PHOENIX, AZ 85004 -4427  
 Phone: (602) 417-9200

Receipt

No: 1775034

<b>Transaction #:</b> 1832797	
<b>Date of Transaction:</b> 08/29/2008	
<b>CUSTOMER:</b>	FRED MICHAEL 2170 E NORTHERN AVE STE 1 KINGMAN, AZ 86409

LINE #	QTY	DESCRIPTION	REMARKS	UNIT PRICE	TOTAL
1	1.00	LOCATABLE MINERALS / MINING CLAIMS-NOT NEW-UNADJUD, ONE AUTH NO. ONLY / MINING CLAIM MONEY RECEIVED (455) CASES: AMC365945/\$1875.00	MAINT 2009	- n/a -	1875.00
<b>TOTAL:</b>					<b>\$1,875.00</b>

PAYMENT INFORMATION					
1	AMOUNT:	\$1,875.00	POSTMARKED:	8/26/08 0:00	
	TYPE:	CHECK	RECEIVED:	08/29/2008	
	CHECK NO:	1002			
	NAME:	CONSULTING GROUP INC. 2170 E NORTHERN AVE STE 1 KINGMAN AZ 86409			

REMARKS

This receipt was generated by the automated BLM Collections and Billing System and is a paper representation of a portion of the official electronic record contained therein.

Amc 367196  
 364653  
 365936

**MAINTENANCE FEE PAYMENT**

Claimant Name: Hyungsoo Kim & Hyunsok Kim  
 Address: 3064 E. Dry Creek Rd.  
 City: PHOENIX State: AZ Zip: 85048  
 Telephone: 480-704-2720  
 E-mail address: topdios@yahoo.co.kr  
 Signature: Hyungsoo

Check here if this is a change of address.

RECEIVED  
 BLM, AZ STATE OFFICE  
 2008 AUG - 8 A 11: 14  
 PHOENIX, ARIZONA  
 BLM  
 Date  
 Stamp

LINE NO.	AMC NUMBER	CLAIM/SITE NAME	COUNTY RECORDER DATA (If available)	TWP	RNG	SEC
1	367200	Gold Nugget #2	2007-0441855	6N	6W	11
2						
3						
4						
5						
6						
7						
8						
9						
10						

List additional claims on Form MCF114.

SEE

No. of Claims: 1 x \$125 = 125.00  
 Check No: AMC 364660 Init. ESG  
 Receipt No.: \_\_\_\_\_  
 For BLM Use Only

Bureau of Land Management  
 Arizona State Office  
[www.az.blm.gov](http://www.az.blm.gov)

NOTE: DOUBLE Payment in 2007 applied to 2 years,  
 This form is available from the Arizona Department of Mines and Mineral Resources and may be reproduced.  
 2008 and 2009 Maintenance Fees. Refer to transaction #1604133

Form: MCF112  
 Revised July 2005

**MAINTENANCE FEE PAYMENT**

Claimant Name: Hyungsoo Kim & Hyunsook Kim  
 Address: 3064E Dry Creek Rd.  
 City: PHOENIX State: AZ Zip: 85048  
 Telephone: 480-104-2720  
 E-mail address: topdios@yahoo.co.kr  
 Signature: Hyungsoo

Check here if this is a change of address.

RECEIVED  
 BLM, AZ STATE OFFICE  
 PHOENIX, ARIZONA  
 2008 AUG - 8 A 11: 14  
 BLM Date Stamp

LINE NO.	AMC NUMBER	CLAIM/SITE NAME	COUNTY RECORDER DATA (If available)	TWP	RNG	SEC
1	364660	Nugget patch #3	4170116	9N	4W	22
2	364661	Nugget patch #4	file # 4170116	9N	4W	22
3	365943	Round mountain	file # 4170116	14N	10W	36
4						
5						
6						
7						
8						
9						
10						

List additional claims on Form MCF114.

**Bureau of Land Management  
 Arizona State Office  
[www.az.blm.gov](http://www.az.blm.gov)**

No. of Claims: 3 x \$125 = \$375.00  
 Check No: Note Below Init. ESG  
 Receipt No.: \_\_\_\_\_  
 For BLM Use Only


**NOTE:** Because double payments were made in the summer of 2007  
 This form is available from the **Arizona Department of Mines and Mineral Resources** and may be reproduced.  
 the first payment on 4/16/2007 paid for the 2008 Maintenance #1523329  
 and then second payment on 8/24/07 was applied to the 2009 Maintenance #1604133  
 Total of double payments on 4 Claims.

Form: MCF112  
 Revised July 2005



제목: BLM - Mining Claim Maintenance Fee Payments

수신: topdios@yahoo.co.kr

발신: Amy\_Bunda@blm.gov  연락처 상세 보기

날짜: Mon, 1 Oct 2007 12:47:41 -0700

Hello Hyungsoo and Yunsook Kim.

- ✓ BLM has received duplicate maintenance fee payments for your four mining
- ✓ claims. On April 16, 2007 we received \$500 to pay for AMC367200, AMC364660, AMC364661, and AMC365943. Then on August 24, 2007 we received another \$500 to pay for the same claims.

We cannot keep duplicate payments. We can refund the money to you or we can apply the money to the 2009 maintenance fees for your four claims.

Please let me know what you would like us to do with the money. I need to have your request in writing – a reply to this email will be sufficient. If I don't hear from you, the money will be refunded.

Thank you.

Amy

Amy Bunda  
Land Law Examiner  
ASO Lands and Minerals Adjudication  
602-417-9334  
Amy\_Bunda@BLM.gov

Amc 367196

Form 3830-2  
(January 2004)

UNITED STATES DEPARTMENT OF THE INTERIOR  
BUREAU OF LAND MANAGEMENT

*SPB*

MAINTENANCE FEE WAIVER CERTIFICATION

FORM APPROVED  
OMB NO. 1004-0114  
Expires: December 31, 2006

SEE INSTRUCTIONS ON REVERSE

1. This small miner waiver is filed for the assessment year beginning at noon on September 1, ~~2007~~ and ending at noon on September 1, ~~2008~~
2. The undersigned and all related parties owned ten or fewer mining claims, mill, or tunnel sites located and maintained on Federal lands in the United States of America on September 1, ~~2006~~
3. The undersigned have performed the assessment work required by law for each mining claim listed prior to filing this waiver and understand that by filing this form; an affidavit of assessment work must be recorded by the December 30th following the filing of this waiver.
4. The undersigned understand that if the assessment work obligation has not yet come due under 30 U.S.C. 28 (for those claims in their first assessment year only); a notice of intent to hold reciting this condition must be recorded by the December 30th following the filing of this waiver.
5. The undersigned understand that mill and tunnel sites may also be listed upon this waiver and be waived from payment of the maintenance fee; and that a notice of intent to hold for these sites is required to be recorded by the December 30th immediately following the filing of this waiver.
6. The undersigned understand and acknowledge that pursuant to 43 U.S.C. 1212 and 18 U.S.C. 1001; the filing or recording of a false, fictitious, or fraudulent document with the Bureau of Land Management may result in a fine of up to \$250,000, a prison term not to exceed five years, or both.
7. The mining claims, mill or tunnel sites for which this waiver from payment of the maintenance fees is requested are:

CLAIM OR SITE NAME	BLM RECORDATION SERIAL NUMBER
1. First Gold	AMC #367199
2.	
3.	
4.	
5.	
6.	
7.	
8.	
9.	
10.	

The owner(s) (claimants) of the above mining claims and sites are:

GLENN CONROY  
(Owner's Name - Please Print)  
1915 McCulloch Bl. Ste 104  
(Street or P.O. Box)  
LK. HAVASU City AZ 86403  
(City) (State) (Zip Code)

*Glenn Conroy*  
(Owner's Signature)

(Owner's Name - Please Print)

(Owner's Signature)

(Street or P.O. Box)

(City) (State) (Zip Code)

(Owner's Name - Please Print)

(Owner's Signature)

(Street or P.O. Box)

(City) (State) (Zip Code)

RECEIVED  
BLM AZ STATE OFFICE  
2007 SEP 18 A 8:52  
PHOENIX, ARIZONA

(Continued on page 2)

untimely filed. postmarked 9/13/07 as

STATE OF ARIZONA, COUNTY OF MARICOPA ss:  
 AFFIDAVIT OF PERFORMANCE OF ANNUAL WORK

GLENN CONROY, being duly sworn, according to law, deposes and says:  
 That he/she is a citizen of the United States, more than 18 years of age and resides at  
1915 MCCOILLOCH BL LKHAVASU MOHAVE County, Arizona;  
 That he/she is personally acquainted with the following unpatented mining claims which are situated  
 in the \_\_\_\_\_ Mining District, MARICOPA County, Arizona, the name(s), book(s) and page(s)  
 or document number(s) of the recording of the location notice(s) in the office of the recorder of said county  
 and the BLM serial numbers of which are as follows:

CLAIM NAME	COUNTY RECORDERS DATA	BLM AMC SERIAL No.	SEC.(s)	TOWNSHIP	RANGE
<u>FIRST GOLD</u>	<u>2005-1401919</u>	<u>367199</u>	<u>18</u>	<u>6N</u>	<u>6W</u>

RECEIVED  
 BLM, AZ STATE OFFICE  
 PHOENIX, ARIZONA  
 2007 SEP 18 A 8:20

That GLENN CONROY, whose address is 1915 MCCOILLOCH BL LKHAVASO CITY, is the owner of the above-described claims;


That between the dates of SEPT 1 2006 and SEPT 1 2007 in excess of \_\_\_\_\_ dollars (\$ 125.00 ) worth of work and improvements were done and performed upon or for the benefit of this claim group;

That such work and improvements consisted of CUTTING BUSHES and were performed by GLENN CONROY; and

That the above work and improvements were made by and at the expense of GLENN CONROY for GLENN CONROY the owner of the claims, for the purpose of complying with the laws of the United States pertaining to assessments or annual work.

DATED this 31 day of AUG, 2007.  
 Owner, Claimant, Agent, or Lessee, Glenn Conroy

STATE OF ARIZONA, COUNTY OF MOHAVE ss:  
 The foregoing instrument was acknowledged before me the 11 day of Sept, 2007  
 by Glenn Conroy  
 My Commission Expires: 12-2-2010  
 \_\_\_\_\_  
 Notary Public



ENTERED INTO COMPUTER  
 10/5/07 AB

**United States Department of the Interior**  
**Bureau of Land Management**  
 BUSINESS & SUPPORT SVCS DIV  
 ONE N CENTRAL AVE SUITE 800  
 PHOENIX, AZ 85004 -4427  
 Phone: (602) 417-9200

Receipt

No: 1570458

<b>Transaction #:</b> 1622346	
<b>Date of Transaction:</b> 09/20/2007	
<b>CUSTOMER:</b>	GLENN CONROY 1915 MC CULLOUGH BLVD. STE.104 LAKE HAVASU CITY, AZ 86403

*OCT 24 2007  
 ADDRESS UPDATED  
 PR*

LINE #	QTY	DESCRIPTION	REMARKS	UNIT PRICE	TOTAL
1	1.00	LOCATABLE MINERALS / MINING CLAIMS-NOT NEW-UNADJUD, ONE AUTH NO. ONLY / MINING CLAIM MONEY RECEIVED (455) <b>CASES: AMC367199/\$10.00</b>	POL/WAIVER (1)	- n/a -	10.00
<b>TOTAL:</b>					<b>\$10.00</b>

PAYMENT INFORMATION					
1	AMOUNT:	\$10.00	POSTMARKED:	9/14/07 0:00	
	TYPE:	CHECK	RECEIVED:	09/18/2007	
	CHECK NO:	1907			
	NAME:	CONROY, GLENN J 1915 MC CULLOUGH BLVD. STE.104 LAKE HAVASU CITY AZ 86403			

REMARKS

This receipt was generated by the automated BLM Collections and Billing System and is a paper representation of a portion of the official electronic record contained therein.

**SENDER: COMPLETE THIS SECTION**

- Complete items 1, 2, and 3. Also complete item 4 if Restricted Delivery is desired.
- Print your name and address on the reverse so that we can return the card to you.
- Attach this card to the back of the mailpiece, or on the front if space permits.

1. Article Addressed to:

**FEB 20 2008**

DAVID ANITA; BACKMAN FREDERICK  
 1309 SCOTTSDALE WAY  
 MODESTO, CA 95355

933 TS AMC367196

2. Article Number

*(Transfer from service label)*

7007 2680 0000 8514 3322

**COMPLETE THIS SECTION ON DELIVERY**

A. Signature

**X**

 Agent  
 Addressee
B. Received by (*Printed Name*)

C. Date of Delivery


 D. Is delivery address different from item 1?  Yes  
 If YES, enter delivery address below:  No

3. Service Type

- Certified Mail     Express Mail  
 Registered     Return Receipt for Merchandise  
 Insured Mail     C.O.D.

4. Restricted Delivery? (*Extra Fee*) Yes

UNITED STATES POSTAL SERVICE



25 FEB 2008 PM 4

First-Class Mail  
Postage & Fees Paid  
USPS  
Permit No. G-10

• Sender: Please print your name, address, and ZIP+4 in this box •

AZ  
933

U.S. DEPARTMENT OF THE INTERIOR  
BUREAU OF LAND MANAGEMENT  
ARIZONA STATE OFFICE  
ONE NORTH CENTRAL AVE. SUITE 800  
PHOENIX, ARIZONA 85004-4427

ARIZONA  
STATE OFFICE  
PHOENIX, ARIZONA

2008 FEB 26 P 1:14

RECEIVED  
BUREAU OF  
LAND MANAGEMENT



**United States Department of the Interior**  
**Bureau of Land Management**  
 BUSINESS & SUPPORT SVCS DIV  
 ONE N CENTRAL AVE SUITE 800  
 PHOENIX, AZ 85004 -4427  
 Phone: (602) 417-9200

Receipt

No: 1553781

<b>Transaction #:</b> 1605348	
<b>Date of Transaction:</b> 08/27/2007	
<b>CUSTOMER:</b>	JACK TUCKER MINERS CREEK PO BOX 265 WICKENBURG, AZ 85390

LINE #	QTY	DESCRIPTION	REMARKS	UNIT PRICE	TOTAL
1	1.00	LOCATABLE MINERALS / MINING CLAIMS- NOT NEW-UNADJUD, ONE AUTH NO. ONLY / MINING CLAIM MONEY RECEIVED (455) CASES: AMC369023/\$50.00	POL 2007/5 WAV	- n/a -	50.00
<b>TOTAL:</b>					<b>\$50.00</b>

PAYMENT INFORMATION			
1	<b>AMOUNT:</b>	\$50.00	<b>POSTMARKED:</b> N/A
	<b>TYPE:</b>	CHECK	<b>RECEIVED:</b> 08/27/2007
	<b>CHECK NO:</b>	1279	
	<b>NAME:</b>	MINERS CREEK TUCKER, JACK PO BOX 265 WICKENBURG AZ 85390	

REMARKS

This receipt was generated by the automated BLM Collections and Billing System and is a paper representation of a portion of the official electronic record contained therein.

Amc 367196

364653

365936

**MAINTENANCE FEE PAYMENT**

Claimant Name: Hyungsoo Kim & Hyunsook Kim

Address: 3064 E. Dry Creek Rd.

City: Phoenix State: AZ Zip: 85048

Telephone: 480-704-2720

E-mail address: topdios@yahoo.co.kr

Signature: Hyungsoo

Check here if this is a change of address.

RECEIVED  
BLM, ARIZONA STATE OFFICE  
2007 AUG 24 P 1:59  
PHOENIX, ARIZONA

BLM  
Date  
Stamp

LINE NO.	AMC NUMBER	CLAIM/SITE NAME	COUNTY RECORDER DATA (If available)	TWP	RNG	SEC
1	367200	Gold Nugget #2	2007-0441855	6N	6W	11
2						
3						
4						
5						
6						
7						
8						
9						
10						

List additional claims on Form MCF114.

No. of Claims: 1 x \$125 = 125<sup>00</sup>  
 Check No: 376 Init. SC  
 Receipt No.: 1552594  
 For BLM Use Only

Bureau of Land Management  
Arizona State Office  
[www.az.blm.gov](http://www.az.blm.gov)

Form: MCF112  
Revised July 2005

This form is available from the Arizona Department of Mines and Mineral Resources and may be reproduced.

Duplicate payment for 2008 applied to 2009  
per email from customer. AB

ENTERED INTO COMPUTER  
10/2/07 ar



**MAINTENANCE FEE PAYMENT**

Claimant Name: Hyung Soo Kim & Hyunsook Kim  
 Address: 3064 E. Dry Creek Rd.  
 City: Phoenix State: AZ Zip: 85048  
 Telephone: 480-704-2720  
 E-mail address: topdios@yahoo.co.kr  
 Signature: [Handwritten Signature]

Check here if this is a change of address.

RECEIVED  
 BLM, AZ STATE OFFICE  
 2007 AUG 24 P 1:59  
 PHOENIX, ARIZONA  
 BLM  
 Date  
 Stamp

LINE NO.	AMC NUMBER	CLAIM/SITE NAME	COUNTY RECORDER DATA (If available)	TWP	RNG	SEC
1	364660	Nugget patch #3	B-4282 P-161	9N	4W	22
2	364661	Nugget patch #4	B-4282 P-160	9N	4W	22
3	365943	Round mountain	BK-4270 P-135	14N	10W	36
4						
5						
6						
7						
8						
9						
10						

List additional claims on Form MCF114.

No. of Claims: 3 x \$125 = 375<sup>00</sup>  
 Check No: 376 Init. SC  
 Receipt No.: 1552594  
 For BLM Use Only

Bureau of Land Management  
 Arizona State Office  
[www.az.blm.gov](http://www.az.blm.gov)

Form: MCF112  
 Revised July 2005

This form is available from the Arizona Department of Mines and Mineral Resources and may be reproduced.

**United States Department of the Interior**

**Bureau of Land Management**  
 BUSINESS & SUPPORT SVCS DIV  
 ONE N CENTRAL AVE SUITE 800  
 PHOENIX, AZ 85004 -4427  
 Phone: (602) 417-9200

Receipt

No: 1552594

<b>Transaction #:</b> 1604133	
<b>Date of Transaction:</b> 08/24/2007	
<b>CUSTOMER:</b>	HYUNGSOO KIM 3064 E DRY CREEK RD PHOENIX, AZ 85048

LINE #	QTY	DESCRIPTION	REMARKS	UNIT PRICE	TOTAL
1	1.00	LOCATABLE MINERALS / MINING CLAIMS-NOT NEW-UNADJUD, ONE AUTH NO. ONLY / MINING CLAIM MONEY RECEIVED (455) <b>CASES:</b> AMC367200/\$500.00	MAINT <del>2008</del> (4) 2009	- n/a -	500.00
<b>TOTAL:</b>					<b>\$500.00</b>

PAYMENT INFORMATION					
1	<b>AMOUNT:</b>	\$500.00	<b>POSTMARKED:</b>	N/A	
	<b>TYPE:</b>	CHECK	<b>RECEIVED:</b>	08/24/2007	
	<b>CHECK NO:</b>	376			
	<b>NAME:</b>	KIM, HYUNGSOO 3064 E DRY CREEK RD PHOENIX AZ 85048			

REMARKS

This receipt was generated by the automated BLM Collections and Billing System and is a paper representation of a portion of the official electronic record contained therein.



<topdios@yahoo.co.kr>

10/01/2007 11:05 PM

To Amy\_Bunda@blm.gov

cc

bcc

Subject BLM - Mining Claim Maintenance Fee Payments

Hi ! Ms. Amy Bunda

I understand my duplicate maintenance fee payment for my 4 mining claims of 2008 year.

First payment is \$500 on April 16, 2007

Second payment is \$500 on August 24, 2007

I paid twice for 2008 year.

OK ! Would you apply for 2009 year mining claim maintenance fee with my second \$ 500 to be paid on August 24, 2007 ?

And could you sent me a receipt for 2009 mining claim maintenance fee by mail ?

Thank you so much Ms. Amy Bunda  
Have great day !

Thank you

Hyungsoo Kim & Hyunsook Kim  
480-704-2720

< Home Address >

3064 E. Dry Creek Rd.

Phoenix , AZ 85048

*Amy\_Bunda@blm.gov*:

Hello Hyungsoo and Yunsook Kim,

BLM has received duplicate maintenance fee payments for your four mining claims. On April 16, 2007 we received \$500 to pay for AMC367200, AMC364660, AMC364661, and AMC365943. Then on August 24, 2007 we received another \$500 to pay for the same claims.

We cannot keep duplicate payments. We can refund the money to you or we can apply the money to the 2009 maintenance fees for your four claims.

AMC 365936-0  
 365598-2  
 367196-0  
 AMC 368499-14  
 AMC 369635-0  
 369706-0  
 367868-2  
 368606-0  
 368804-0

**MAINTENANCE FEE PAYMENT**

Claimant Name: Fred Michael  
 Address: 2625 Butler AVE.  
 City: Kingman State: AZ Zip: 86409  
 Telephone: 928-279-0956  
 E-mail address: ONEAZWilliam@yahoo.com  
 Signature: [Signature]  
 Check here if this is a change of address.

RECEIVED  
 BLM, AZ STATE OFFICE  
 2007 AUG 17 A 7:55  
 PHOENIX, ARIZONA  
 BLM  
 Date  
 Stamp

LINE NO.	AMC NUMBER	CLAIM/SITE NAME	COUNTY RECORDER DATA (If available)	TWP	RNG	SEC
L 1	368499	CANYON Gold #1	2005-1858580	6N	10W	11
2	368500	CANYON Gold #2	2005-1858581	6N	10W	11
3	368501	CANYON Gold #3	2005-1858582	6N	10W	2
4	368502	CANYON Gold #4	2005-1858583	6N	10W	2
369635 5	369641	Lucky Gold	2006-0291671	5N	8W	8
369706 6	369713	Rich Gold		13N	10W	14
L 7	367868	Gold Galore	2006-0067366	6N	6W	34
368606 8	368611	So Sweet	2006-0067364	6N	6W	12
" 9	368607	Crazy Gold #3	2006-0016693	6N	6W	2
368804 10	368809	Aussies Gold #6	2005-146227	14N	19W	14

List additional claims on Form MCF114.

Bureau of Land Management  
 Arizona State Office  
[www.az.blm.gov](http://www.az.blm.gov)

No. of Claims: 15 x \$125 = 1875.00  
 Check No: MO(3) Init. 8/28  
 Receipt No.: 1546897  
 For BLM Use Only

Form: MCF112  
 Revised July 2005

This form is available from the Arizona Department of Mines and Mineral Resources and may be reproduced.

ENTERED INTO COMPUTER  
 9/6/07 DJJ

**MAINTENANCE FEE PAYMENT**

Claimant Name: FRED Micheal  
 Address: 2625 Butler Ave.  
 City: Kingman State: AZ Zip: 86409  
 Telephone: 928-279-0956  
 E-mail address: One AZWilliam@yahoo.com  
 Signature: [Handwritten Signature]

Check here if this is a change of address.

RECEIVED  
 B.L.M. AZ STATE OFFICE  
 2001 AUG 17 A 7:56  
 PHOENIX, ARIZONA  
 BLM  
 Date  
 Stamp

365936  
 365598  
 367196  
 367868  
 365598

LINE NO.	AMC NUMBER	CLAIM/SITE NAME	COUNTY RECORDER DATA (if available)	TWP	RNG	SEC
1	365945	Round Mountain #3	3865593	14N	10W	25
2	365604	Grey Back Gold #3	3862040	13N	10 W	9
3	367198	Dripping Gold	2005-1961015	6N	5W	12
4	367870	Strike it Rich	2005-1703732	6N	6W	34
5	365603	Grey Back Gold #2	-3862039	13N	10W	10
6						
7						
8						
9						
10						

List additional claims on Form MCF114.

Bureau of Land Management  
 Arizona State Office  
[www.az.blm.gov](http://www.az.blm.gov)

No. of Claims: \_\_\_\_\_ x \$125 = \_\_\_\_\_  
 Check No: \_\_\_\_\_ Init. \_\_\_\_\_  
 Receipt No.: \_\_\_\_\_  
 For BLM Use Only

Form: MCF112  
 Revised July 2005

**United States Department of the Interior**  
**Bureau of Land Management**  
 BUSINESS & SUPPORT SVCS DIV  
 ONE N CENTRAL AVE SUITE 800  
 PHOENIX, AZ 85004 -4427  
 Phone: (602) 417-9200

Receipt

No: 1546897

<b>Transaction #:</b> 1598294	
<b>Date of Transaction:</b> 08/17/2007	
<b>CUSTOMER:</b>	FRED MICHAEL 2625 BUTLER AVE KINGMAN, AZ 86409

LINE #	QTY	DESCRIPTION	REMARKS	UNIT PRICE	TOTAL
1	1.00	LOCATABLE MINERALS / MINING CLAIMS-NOT NEW-UNADJUD, ONE AUTH NO. ONLY / MINING CLAIM MONEY RECEIVED (455) CASES: AMC368499/\$1875.00	MAINT 2008 (15)	- n/a -	1875.00
<b>TOTAL:</b>					<b>\$1,875.00</b>

PAYMENT INFORMATION					
1	AMOUNT:	\$900.00	POSTMARKED:	8/13/07 0:00	
	TYPE:	CHECK	RECEIVED:	08/17/2007	
	CHECK NO:	20026199148			
	NAME:	MICHAEL, FRED 2625 BUTLER AVE KINGMAN AZ 86409			
2	AMOUNT:	\$625.00	POSTMARKED:	8/13/07 0:00	
	TYPE:	CHECK	RECEIVED:	08/17/2007	
	CHECK NO:	20026199147			
	NAME:	MICHAEL, FRED 2625 BUTLER AVE KINGMAN AZ 86409			
3	AMOUNT:	\$350.00	POSTMARKED:	8/13/07 0:00	
	TYPE:	CHECK	RECEIVED:	08/17/2007	
	CHECK NO:	20026199149			
	NAME:	MICHAEL, FRED 2625 BUTLER AVE KINGMAN AZ 86409			

REMARKS

**SENDER: COMPLETE THIS SECTION**

- Complete items 1, 2, and 3. Also complete item 4 if Restricted Delivery is desired.
- Print your name and address on the reverse so that we can return the card to you.
- Attach this card to the back of the mailpiece, or on the front if space permits.

1. Article Addressed to:

OCT 25 2007

Glenn Conroy  
 1915 McCulloch Blvd. Ste 104  
 Lake Havasu City, AZ 86403  
 933(AB) AMC367196

2. Article Number

(Transfer from service label)

7006 2760 0005 5867 0863

**COMPLETE THIS SECTION ON DELIVERY**

A. Signature


 Agent Addressee

B. Received by (Printed Name)

Anne Sattman

C. Date of Delivery

10-27-07

D. Is delivery address different from item 1?  Yes

If YES, enter delivery address below:

 No


3. Service Type

 Certified Mail Express Mail Registered Return Receipt for Merchandise Insured Mail C.O.D.

4. Restricted Delivery? (Extra Fee)

 Yes

UNITED STATES POSTAL SERVICE



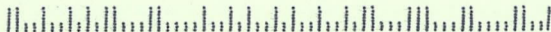
First-Class Mail  
Postage & Fees Paid  
USPS  
Permit No. G-10

- Sender: Please print your name, address, and ZIP+4 in this box •

AZ  
933

**U.S. DEPARTMENT OF THE INTERIOR  
BUREAU OF LAND MANAGEMENT  
ARIZONA STATE OFFICE  
ONE NORTH CENTRAL AVE. SUITE 800  
PHOENIX, ARIZONA 85004-4427**

ARIZONA  
STATE OFFICE  
PHOENIX, ARIZONA  
2007 OCT 31 A 11:34  
RECEIVED  
BUREAU OF  
LAND MANAGEMENT








From: Origin ID: LHUA (928)855-9191  
Escrow Officer - Tech  
STATE TITLE AGENCY, INC  
1845 MCCULLOCH BLVD STE B-4

LAKE HAVASU CITY, AZ 86403



CLS052907/2/23

SHIP TO: (928)855-9191 BILL SENDER  
ARIZONA STATE OFFICE  
BUREAU OF LAND MANAGEMENT  
ONE NORTH CENTRAL AVENUE  
SUITE 800  
PHOENIX,, AZ 850044427



Ship Date: 13SEP07  
ActWgt: 1 LB  
System#: 1598997/INET7061  
Account#: S\*\*\*\*\*

Delivery Address Bar Code



Ref #  
Invoice #  
PO #  
Dept #

TRK# 7903 3592 2433  
0201

FRI - 14SEP A1  
PRIORITY OVERNIGHT

98-DGLA



PHX  
AZ-US  
85004

Press Here. Press Here. Press Here. Press Here. Press Here. Press Here. Press Here. Press Here. Press Here. Press Here.

This pouch is resealable.



Extremely Urgent

Insert  
airbill  
here



## Envelope

### What is the weight limit for the FedEx® Envelope rate?

Eight ounces — including the FedEx Envelope, airbill and contents (up to approximately thirty 8½" x 11" pages). If it exceeds the gross weight limit, a higher rate will apply.

### What can be shipped in the FedEx Envelope?

This envelope is designed for documents. Contents should be compatible with the container and packed securely to help assure safe transportation with ordinary care in handling. Shipments within the U.S. with a value greater than US\$500 should not be shipped in this envelope. International shipments with a value in excess of US\$100 for carriage or customs should not be shipped in this envelope. Do not send cash, cash equivalent or other prohibited items. This envelope is for FedEx Express shipments only. Any other use is prohibited.

### What is the FedEx limit of liability?

**For shipments within the U.S.**, FedEx liability is limited to US\$100 for loss, damage, delay, misdelivery or nondelivery unless you declare a higher value and pay an extra charge. The maximum declared value for the contents of this envelope is US\$500. See the current FedEx Service Guide or the FedEx® US Airbill for details.

**For international shipments**, FedEx liability is limited to US\$100 for damage, delay or loss of shipments by surface or air and may be further limited by certain treaties, including the Warsaw Convention, typically to US\$9.07 per pound. See the current FedEx Service Guide or the FedEx® International Air Waybill for details.

### Want more information?

Go to [fedex.com](http://fedex.com), or call 1.800.GoFedEx 1.800.463.3339 for U.S. domestic shipments, 1.800.247.4747 for international shipments. Call your local FedEx office if you are outside the U.S.



UNITED STATES  
DEPARTMENT OF THE INTERIOR  
BUREAU OF LAND MANAGEMENT

MAINTENANCE FEE WAIVER CERTIFICATION

*LES*

206

FORM APPROVED  
OMB NO. 1004-0114  
Expires: February 28, 2010

SEE INSTRUCTIONS ON PAGE 2

AMC 367196

1. This small miner waiver is filed for the assessment year beginning at noon on September 1, 2007 and ending at noon on September 1, 2008.
2. The undersigned and all related parties owned ten or fewer mining claims, mill, or tunnel sites located and maintained on Federal lands in the United States of America on September 1, 2007.
3. The undersigned have performed the assessment work required by law for each mining claim listed prior to filing this waiver and understand that by filing this form; an affidavit of assessment work must be recorded by the December 30th following the filing of this waiver.
4. The undersigned understand that if the assessment work obligation has not yet come due under 30 U.S.C. 28 (for those claims in their first assessment year only); a notice of intent to hold reciting this condition must be recorded by the December 30th following the filing of this waiver.
5. The undersigned understand that mill and tunnel sites may also be listed upon this waiver and be waived from payment of the maintenance fee; and that a notice of intent to hold for these sites is required to be recorded by the December 30th immediately following the filing of this waiver.
6. The undersigned understand and acknowledge that pursuant to 43 U.S.C. 1212 and 18 U.S.C. 1001; the filing or recording of a false, fictitious, or fraudulent document with the Bureau of Land Management may result in a fine of up to \$250,000, a prison term not to exceed five years, or both.
7. The mining claims, mill or tunnel sites for which this waiver from payment of the maintenance fees is requested are:

CLAIM OR SITE NAME	BLM RECORDATION SERIAL NUMBER
1. Raining Gold	Claim AMC # 367204
2.	County Number 06-0016688
3.	
4.	
5.	
6.	
7.	
8.	
9.	
10.	

The owner(s) (claimants) of the above mining claims and sites are:

Linda Torre

(Owner's Name - Please Print)

*Linda Torre*

(Owner's Signature)

PO Box 89 4 Shore Drive

(Street or P.O. Box)

Hampstead

NH

03841

(City)

(State)

(Zip Code)

Philip Torre

(Owner's Name - Please Print)

*Philip Torre*

(Owner's Signature)

PO Box 89 4 Shore Drive

(Street or P.O. Box)

Hampstead

NH

03841

(City)

(State)

(Zip Code)

(Owner's Name - Please Print)

(Street or P.O. Box)

(City)

(State)

(Zip Code)

PHOENIX, ARIZONA  
2007 AUG 10 A 9:33  
RECEIVED  
B.L.M. AZ STATE OFFICE

(Owner's Signature)

ENTERED IN COMPUTER  
RE 8/15/07

UNITED STATES  
DEPARTMENT OF THE INTERIOR  
BUREAU OF LAND MANAGEMENT

**MAINTENANCE FEE WAIVER CERTIFICATION**

FORM APPROVED  
OMB NO. 1004-0114  
Expires: February 28, 2010

SEE INSTRUCTIONS ON PAGE 2


1. This small miner waiver is filed for the assessment year beginning at noon on September 1, 2007 and ending at noon on September 1, 2008
2. The undersigned and all related parties owned ten or fewer mining claims, mill, or tunnel sites located and maintained on Federal lands in the United States of America on September 1, 2007.
3. The undersigned have performed the assessment work required by law for each mining claim listed prior to filing this waiver and understand that by filing this form; an affidavit of assessment work must be recorded by the December 30th following the filing of this waiver.
4. The undersigned understand that if the assessment work obligation has not yet come due under 30 U.S.C. 28 (for those claims in their first assessment year only); a notice of intent to hold reciting this condition must be recorded by the December 30th following the filing of this waiver.
5. The undersigned understand that mill and tunnel sites may also be listed upon this waiver and be waived from payment of the maintenance fee; and that a notice of intent to hold for these sites is required to be recorded by the December 30th immediately following the filing of this waiver.
6. The undersigned understand and acknowledge that pursuant to 43 U.S.C. 1212 and 18 U.S.C. 1001; the filing or recording of a false, fictitious, or fraudulent document with the Bureau of Land Management may result in a fine of up to \$250,000, a prison term not to exceed five years, or both.
7. The mining claims, mill or tunnel sites for which this waiver from payment of the maintenance fees is requested are:

CLAIM OR SITE NAME	BLM RECORDATION SERIAL NUMBER
1. Raining Gold	Claim AMC # 367204
2.	County Number 06-0016688
3.	
4.	
5.	
6.	
7.	
8.	
9.	
10.	

The owner(s) (claimants) of the above mining claims and sites are:

Linda Torre

(Owner's Name - Please Print)



(Owner's Signature)

PO Box 89 4 Shore Drive

(Street or P.O. Box)

Hampstead

NH

03841

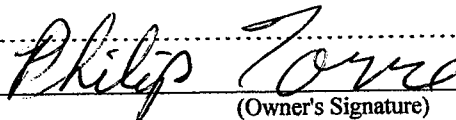
(City)

(State)

(Zip Code)

Philip Torre

(Owner's Name - Please Print)



(Owner's Signature)

PO Box 89 4 Shore Drive

(Street or P.O. Box)

Hampstead

NH

03841

(City)

(State)

(Zip Code)

(Owner's Name - Please Print)

(Owner's Signature)

(Street or P.O. Box)

(City)

(State)

(Zip Code)

AMC 364653

AMC 365936

AMC 367196

**MAINTENANCE FEE PAYMENT**

Claimant Name: Hyungsoo KIM & HYUNSOOK KIM

Address: 3064 E. DRY CREEK RD.


City: PHOENIX State: AZ Zip: 85048

Telephone: 480-1704-2720

E-mail address: topdies@yahoo.co.kr

Signature: Hyungsoo

Check here if this is a change of address.



LINE NO.	AMC NUMBER	CLAIM/SITE NAME	COUNTY RECORDER DATA (If available)	TWP	RNG	SEC
1	364660	Nugget patch #3	BK 4241 PG 816	9N	4W	22
2	364661	Nugget patch #4	BK 4241 PG 815	9N	4W	22
3	365943	Round mountain		14N	10W	36
4						
5		ENTERED INTO COMPUTER				
6		MAY 08 2007 PB				
7						
8						
9						
10						

List additional claims on Form MCF114.

Bureau of Land Management  
Arizona State Office  
[www.az.blm.gov](http://www.az.blm.gov)

No. of Claims: 3 x \$125 = 375<sup>00</sup>  
 Check No: 180 Init. SC  
 Receipt No.: 1473869  
 For BLM Use Only

Form: MCF112  
Revised July 2005

This form is available from the Arizona Department of Mines and Mineral Resources and may be reproduced.

**MAINTENANCE FEE PAYMENT**

Claimant Name: HYUNGSOO KIM & HYUNSOOK KIM  
 Address: 3064 E. Dry Creek Rd.  
 City: PHOENIX State: AZ Zip: 85048  
 Telephone: 480-704-2730  
 E-mail address: topdios@yahoo.co.kr  
 Signature: Hyungsoo

BLM  
Date  
Stamp

2007 APR 16 P 2 43  
 PHOENIX, ARIZONA  
 BLM STATE OFFICE

Check here if this is a change of address.

LINE NO.	AMC NUMBER	CLAIM/SITE NAME	COUNTY RECORDER DATA (If available)	TWP	RNG	SEC
1	367200	Gold Nugget #2		6N	6W	11
2						
3		ENTERED INTO COMPUTER				
4		MAY 08 2007 <i>EB</i>				
5						
6						
7						
8						
9						
10						

List additional claims on Form MCF114.

**Bureau of Land Management**  
**Arizona State Office**  
[www.az.blm.gov](http://www.az.blm.gov)

No. of Claims: 1 x \$125 = 125  
 Check No: 180 Init. SC  
 Receipt No.: 1473869  
**For BLM Use Only**

**Form: MCF112**  
 Revised July 2005

This form is available from the **Arizona Department of Mines and Mineral Resources** and may be reproduced.

**United States Department of the Interior**  
**Bureau of Land Management**  
 BUSINESS & SUPPORT SVCS DIV  
 ONE N CENTRAL AVE SUITE 800  
 PHOENIX, AZ 85004 -4427  
 Phone: (602) 417-9200

Receipt

No: 1473869

<b>Transaction #:</b> 1523329	
<b>Date of Transaction:</b> 04/16/2007	
<b>CUSTOMER:</b>	KIM HYUNSOOK 3064 E DRY CREEK RD PHOENIX,AZ 85048

LINE #	QTY	DESCRIPTION	REMARKS	UNIT PRICE	TOTAL
1	1.00	LOCATABLE MINERALS / MINING CLAIMS-NOT NEW-UNADJUD,ONE AUTH NO. ONLY / MINING CLAIM MONEY RECEIVED (455) <b>CASES: AMC364660/\$500.00</b>	MAINT(4) 2008	- n/a -	500.00
<b>TOTAL:</b>					<b>\$500.00</b>

PAYMENT INFORMATION						
1	<b>AMOUNT:</b>	\$500.00	<b>POSTMARKED:</b>	N/A		
	<b>TYPE:</b>	CHECK	<b>RECEIVED:</b>	04/16/2007		
	<b>CHECK NO:</b>	180				
	<b>NAME:</b>	HYUNSOOK, KIM 3064 E DRY CREEK RD PHOENIX AZ 85048				

REMARKS	

This receipt was generated by the automated BLM Collections and Billing System and is a paper representation of a portion of the official electronic record contained therein.

United States Department of the Interior  
 Bureau of Land Management  
 BUSINESS & SUPPORT SVCS DIV  
 ONE N CENTRAL AVE SUITE 800  
 PHOENIX, AZ 85004 -4427  
 Phone: (602) 417-9200

Receipt

No:

1473869

<b>Transaction #:</b> 1523329		<b>ENTERED INTO COMPUTER</b> MAY 08 2007 JB
<b>Date of Transaction:</b> 04/16/2007		
<b>CUSTOMER:</b>	KIM HYUNSOOK 3064 E DRY CREEK RD PHOENIX, AZ 85048	

LINE #	QTY	DESCRIPTION	REMARKS	UNIT PRICE	TOTAL
1	1.00	LOCATABLE MINERALS / MINING CLAIMS-NOT NEW-UNADJUD, ONE AUTH NO. ONLY / MINING CLAIM MONEY RECEIVED (455) CASES: AMC364660/\$500.00	MAINT(4) 2008	- n/a -	500.00
<b>TOTAL:</b>					<b>\$500.00</b>

PAYMENT INFORMATION			
1	<b>AMOUNT:</b>	\$500.00	<b>POSTMARKED:</b> N/A
	<b>TYPE:</b>	CHECK	<b>RECEIVED:</b> 04/16/2007
	<b>CHECK NO:</b>	180	
	<b>NAME:</b>	HYUNSOOK, KIM 3064 E DRY CREEK RD PHOENIX AZ 85048	

REMARKS

This receipt was generated by the automated BLM Collections and Billing System and is a paper representation of a portion of the official electronic record contained therein.



STATE OF ARIZONA, COUNTY OF MARICOPA ss:

**AFFIDAVIT OF PERFORMANCE OF ANNUAL WORK**

MINERS CREEK, being duly sworn, according to law, deposes and says:

That he/she is a citizen of the United States, more than 18 years of age and resides at

P.O. Box 265 Wickenburg Az, MARICOPA County, Arizona;

That he/she is personally acquainted with the following unpatented mining claims which are situated in the \_\_\_\_\_ Mining District, MARICOPA County, Arizona, the name(s), book(s) and page(s) or document number(s) of the recording o the location notice(s) in the office of the recorder of said county and the BLM serial numbers of which are as follows:

CLAIM NAME	COUNTY RECORDERS DATA	BLM AMC SERIAL No.	SEC.(s)	TOWNSHIP	RANGE
<u>JEWELS</u>	<u>2005-140916</u>	<u>367202</u>	<u>24</u>	<u>6N</u>	<u>6W</u>

That MINERS CREEK, whose address is P.O. Box 265 Wickenburg, Az 85390, is the owner of the above-described claims;

That between the dates of 8/1/05 and 9/1/06 in excess of ONE HUNDRED TWENTY dollars (\$ 125.00 ) worth of work and improvements were done and performed upon or for the benefit of this claim group;

That such work and improvements consisted of PICKING UP TRASH and were performed by J. TUCKER, N. CHIPPS; and

That the above work and improvements were made by and at the expense of MINERS CREEK for MINERS CREEK the owner of the claims, for the purpose of complying with the laws of the United States pertaining to assessments or annual work.

DATED this 30 day of AUGUST, 20 06.

Owner, Claimant, Agent, or Lessee, Miners Creek

STATE OF ARIZONA, COUNTY OF MARICOPA ss:

The foregoing instrument was acknowledged before me the 30 day of AUGUST, 20 06 by LISA TUCKER.

My Commission Expires: 6/15/08  
2006 AUG 31 P 2:00

Lisa Tucker  
Notary Public

RECEIVED  
B.L.M. AZ STATE OFFICE



**LISA TUCKER**  
Notary Public - Arizona  
Maricopa County  
Expires 06/15/08

ENTERED IN COMPUTER

WATKINS

#1349657

UNITED STATES DEPARTMENT OF THE INTERIOR  
BUREAU OF LAND MANAGEMENT

AMC 368666  
JMC

4  
AMC 370774

MAINTENANCE FEE WAIVER CERTIFICATION

FORM APPROVED  
OMB NO. 1004-0114  
Expires: December 31, 2006

SEE INSTRUCTIONS ON REVERSE AMC 369021

AMC 367196, AMC 370738

1. This small miner waiver is filed for the assessment year beginning at noon on September 1, 2006 and ending at noon on September 1, 2007.
2. The undersigned and all related parties owned ten or fewer mining claims, mill, or tunnel sites located and maintained on Federal lands in the United States of America on September 1, 2006.
3. The undersigned have performed the assessment work **required by law** for each mining claim listed **prior to filing this waiver** and understand that by filing this form; an affidavit of assessment work **must** be recorded by the December 30th following the filing of this waiver.
4. The undersigned understand that if the assessment work obligation has not yet come due under 30 U.S.C. 28 (for those claims in their first assessment year only); a notice of intent to hold reciting this condition **must** be recorded by the December 30th following the filing of this waiver.
5. The undersigned understand that mill and tunnel sites may also be listed upon this waiver and be waived from payment of the maintenance fee; and that a notice of intent to hold for these sites is required to be recorded by the December 30th immediately following the filing of this waiver.
6. The undersigned understand and acknowledge that pursuant to 43 U.S.C. 1212 and 18 U.S.C. 1001; the filing or recording of a false, fictitious, or fraudulent document with the Bureau of Land Management may result in a fine of up to \$250,000, a prison term not to exceed five years, or both.
7. The mining claims, mill or tunnel sites for which this waiver from payment of the maintenance fees is requested are:

CLAIM OR SITE NAME	BLM RECORDATION SERIAL NUMBER
1. JEWELS	AMC 367202
2. GOLDEN PALACE	AMC 369023
3. GOLDEN BEAUTY	AMC 369022
4. GOLD NUGGET #3	AMC 370776
5. GOLD NUGGET	AMC 370741
6. GREAT NUGGETS	AMC 368609
7.	
8.	
9.	
10.	

The owner(s) (claimants) of the above mining claims and sites are:

MINERS CREEK  
(Owner's Name - Please Print)  
 P. O. Box 265  
(Street or P.O. Box)  
 Wickenburg AZ 85390  
(City) (State) (Zip Code)

*Miners Creek*  
(Owner's Signature)

\_\_\_\_\_  
(Owner's Name - Please Print)

\_\_\_\_\_  
(Owner's Signature)

\_\_\_\_\_  
(Street or P.O. Box)

\_\_\_\_\_  
(City) (State) (Zip Code)

\_\_\_\_\_  
(Owner's Name - Please Print)

\_\_\_\_\_  
(Owner's Signature)

\_\_\_\_\_  
(Street or P.O. Box)

\_\_\_\_\_  
(City) (State) (Zip Code)

(Continued on page 2)

- Duplicate Filing -

ENTERED IN OFFICE

1/11/06

(Owner's Name - Please Print)	(Owner's Signature)		
(Street or P.O. Box)	(City)	(State)	(Zip Code)
(Owner's Name - Please Print)	(Owner's Signature)		
(Street or P.O. Box)	(City)	(State)	(Zip Code)
(Owner's Name - Please Print)	(Owner's Signature)		
(Street or P.O. Box)	(City)	(State)	(Zip Code)
(Owner's Name - Please Print)	(Owner's Signature)		
(Street or P.O. Box)	(City)	(State)	(Zip Code)

**INSTRUCTIONS**

- |  |   |
|--|---|
| <ol style="list-style-type: none"> <li>1. This certification is made under the provisions of § 1744 of Title 43 and § 28-28k of Title 30 of the United States Code; and the regulations thereunder (43 CFR Part 3830).</li> <li>2. The claimant(s) <b>must</b> fill in the dates in paragraph 1 for the beginning and ending of the assessment year for which this waiver is sought.</li> <li>3. The claimant(s) <b>must</b> fill in the date in paragraph 2 for the beginning of the assessment year for which this waiver is sought.</li> <li>4. All claim and site names and Bureau of Land Management (BLM) serial numbers <b>must</b> be listed for the mining claims, mill sites, and tunnel sites for which the waiver is sought.</li> <li>5. All owners of the mining claims, mill sites, and tunnel sites and their addresses <b>must</b> be given.</li> <li>6. This waiver form <b>must</b> be signed by all the claimants or their designated agent, in original form. If an agent is designated, a notarized designation of agent, signed by all of the claimants with proper address given, <b>must</b> be submitted with this waiver.</li> </ol> | <ol style="list-style-type: none"> <li>7. This form <b>must</b> be filed no later than September 1st for the upcoming assessment year in the BLM State Office where the mining claims or sites are recorded, or the waiver cannot be granted by the BLM. (Example: to obtain a waiver for the assessment year 2000, which begins at noon on September 1, 1999, you <b>must</b> qualify for and file for a waiver no later than September 1, 1999, in the proper BLM State Office).</li> <li>8. For all mining claims which require assessment work, you <b>must</b> record an affidavit of labor on or before the December 30th immediately following the filing of this waiver. For all other mining claims or sites waived, you must record a notice of intent to hold on or before the December 30th immediately following the filing of this waiver.</li> <li>9. Mill and tunnel sites may also be listed upon this waiver and be waived from payment of the maintenance fee. A notice of intent to hold for these sites is required to be filed by the December 30th following the filing of this waiver.</li> </ol> |
|--|---|

**NOTICE/BURDEN HOURS STATEMENT**

The Privacy Act of 1974, *as amended*, and the regulation in 43 CFR 2.48(d) provide that you be furnished the following information in connection with the information required by this certification of waiver from rental fees.

**AUTHORITY:** 30 U.S.C. 28-28k; 43 U.S.C. 1201, 1457, 1740, and 1744; and 43 CFR 3830.

**PRINCIPLE PURPOSE:** This information is to be used to verify that the owner(s) (claimants) of a mining claim has complied with 30 U.S.C. 28f and is entitled to perform assessment work in lieu of paying the maintenance fee for the mining claims listed on this form.

**ROUTINE USE:** (1) Adjudication of the claimant(s) certification of waiver from paying the maintenance fee otherwise required by 30 U.S.C. 28f. (2) Disclosure may be made to appropriate Federal agencies when location is made within the agency's geographic area of responsibility. (3) Information from the record and/or the record will be transferred to the appropriate Federal, State, or local agency, or a member of the public in response to a specific request for pertinent information. (4) Information may also be provided to the Department of Justice or in a proceeding before a court or adjudicative body; or to Federal, State, local or foreign agencies when needed for enforcement of civil or criminal codes or applicable regulations concerning title rights upon the public land.

**EFFECT OF NOT PROVIDING INFORMATION:** Disclosure of this information is required by 30 U.S.C. 28f and 43 CFR Part 3830 for those qualified claimants wishing to take the small miner waiver allowed. Failure to supply the information required in this form to support the claimants certification of waiver from payment of the otherwise required maintenance fees will result in the waiver being disallowed and the mining claims subject to forfeiture by BLM under 30 U.S.C. 28i.

The Paperwork Reduction Act of 1995 requires us to inform you that: This information is being collected to allow the BLM to determine if you qualify for a waiver from the payment of \$100 per mining claim or site maintenance fee established in 30 U.S.C. 28f and the implementing regulations at 43 CFR 3830. A response to this request is required in accordance with the statute to obtain your benefit.

BLM would like you to know that you do not have to respond to this, or any other, Federal agency-sponsored information collection unless it displays a currently valid OMB control number.

Public reporting burden for this form is estimated to average 8 minutes (0.133 hours) per response, including time to review instructions, gathering and maintaining data, and completing and reviewing the form. Direct comments regarding this burden estimate, or any other aspect of this form, to the U.S. Department of the Interior, Bureau of Land Management, (1004-0114) Bureau Information Collection Clearance Officer (WO-630), Mail Stop 401 LS, 1849 C St., N.W., Washington, D.C. 20240.

FOR OFFICIAL USE ONLY

2006 AUG 31 P 2:00

RECEIVED  
B.L.M. AZ STATE OFFICE

When Recorded Return Document to:

MINERS CREEK  
P.O. Box 265  
Wickenburg, AZ 85358

Check here is this is a change of address.

Telephone: \_\_\_\_\_

E-mail address: \_\_\_\_\_

**AFFIDAVIT OF PERFORMANCE OF ANNUAL WORK**

1. State of Arizona, County of MARICOPA ss:

2. I (Name) MINERS CREEK

3. Reside at (Address) P.O. Box 265

City Wickenburg County MARICOPA


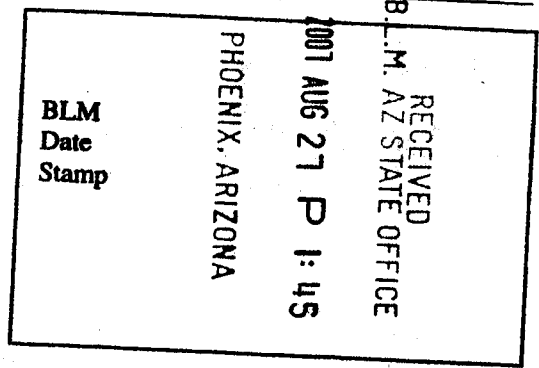
State AZ Zip 85358 being duly sworn, depose and say that I am a citizen of the United States, more than eighteen years of age, and that all of the facts set forth in this affidavit, subject to the provisions and penalties of 18 U.S.C. 1001 pertaining to the filing of false, fictitious, or fraudulent statements with the United States, are true and correct according to the best of my knowledge, information and belief.

4. Owner's name and address (If not shown in Items 1-3 above). \_\_\_\_\_

5. That I am personally acquainted with the mining claim(s). The work and improvements were made by and at the expense of the owner(s) of said claim(s). Said contiguous group of claims, listed on this document, are situated in the

(optional) Mining District; MARICOPA County, Arizona.

Line No.	AMC NUMBER	CLAIM/SITE NAME	COUNTY RECORDER DATA (If available)	TWP	RNG	SEC
1	367202	JEWELS	2005-1401916	6N	6W	24
2						
3						
4						
5						
6						



Form: MCF108  
Revised Jan. 2006  
Page 1 of 2

**ENTERED INTO COMPUTER**

10/02/2007 ab

AFFIDAVIT OF PERFORMANCE **U** ANNUAL WORK - page 2

RECEIVED  
BLM, AZ STATE OFFICE  
2001 AUG 21 P 1:45  
PHOENIX, ARIZONA

BLM  
Date  
Stamp

7					
8					
9					
10					

6. That between the dates starting at 12 o'clock noon on September 1, 2006 and ending at 12 o'clock noon on September 1, 2007 at least \$ 125.00 dollars worth of work and improvements were done and performed upon said claim(s) or upon one or more of a contiguous group of claims for the benefit of all, wholly or partly outside of a contiguous group of claims for the benefit of all, not including the location work.

7. That the following persons were employed to perform the work and improvements described herein: \_\_\_\_\_

S. McALISTER

8. That the work and improvements performed were: PICKED UP TRASH, REMOVED

DEBRIS

9. Dated: 8/20/07 Signature: *[Signature]*

SUBSCRIBED AND SWORN TO before me, a Notary Public, this 11 day of AUGUST 2007

By: LISA TUCKER

Notary Public *[Signature]*

My Commission Expires 6/15/08

Bureau of Land Management  
Arizona State Office  
[www.az.blm.gov](http://www.az.blm.gov)



LISA TUCKER  
Notary Public - Arizona  
Maricopa County  
Expires 06/15/08

No. of Claims: 1 x \$10 = 10  
Check No.: 1279 Init. YMC  
Receipt No.: 1553781  
For BLM Use Only

Form: MCF108  
Revised Jan. 2006  
Page 2 of 2

When Recorded Return Document to:

MINERS CREEK  
P.O. Box 265  
Wickenburg, AZ 85358

Amc 369021  
370774  
368606  
362196

Check here is this is a change of address.

Telephone: \_\_\_\_\_

E-mail address: \_\_\_\_\_

**AFFIDAVIT OF PERFORMANCE OF ANNUAL WORK**

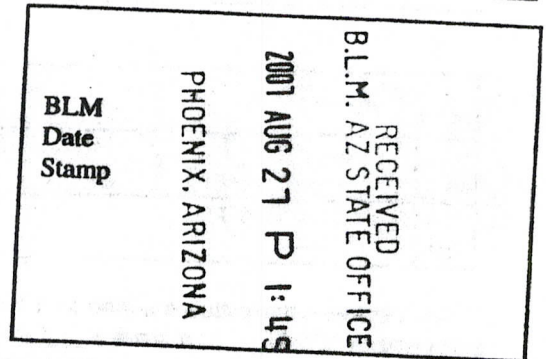
1. State of Arizona, County of MARICOPA ss:

2. I (Name) MINERS CREEK

3. Reside at (Address) P.O. Box 265

City Wickenburg County MARICOPA

State AZ Zip 85358 being duly sworn, depose and say that I am a citizen of the United States, more than eighteen years of age, and that all of the facts set forth in this affidavit, subject to the provisions and penalties of 18 U.S.C. 1001 pertaining to the filing of false, fictitious, or fraudulent statements with the United States, are true and correct according to the best of my knowledge, information and belief.



4. Owner's name and address (If not shown in Items 1-3 above).

5. That I am personally acquainted with the mining claim(s). The work and improvements were made by and at the expense of the owner(s) of said claim(s). Said contiguous group of claims, listed on this document, are situated in the

(optional) Mining District; YAVAPAI County, Arizona.

Line No.	AMC NUMBER	CLAIM/SITE NAME	COUNTY RECORDER DATA (If available)	TWP	RNG	SEC
1	369023	GOLDEN PALACE	3967027	9N	4W	29
2	369022	GOLDEN BEAUTY	3967028	9N	4W	29
3	370776	GOLD NUGGET #3	3989740	8N	4W	5
4	368609	GREAT NUGGETS	3952979	14N	9W	30
5						
6						

ENTERED INTO COMPUTER  
Form: MCF108  
Revised Jan. 2006  
Page 1 of 2

10/2/07 ab

AFFIDAVIT OF PERFORMANCE **UP** ANNUAL WORK - page 2

RECEIVED  
 B.L.M. AZ STATE OFFICE  
 2007 AUG 27 P 1:45  
 PHOENIX, ARIZONA  
 BLM  
 Date  
 Stamp

7					
8					
9					
10					

6. That between the dates starting at 12 o'clock noon on September 1, 2006 and ending at 12 o'clock noon on September 1, 2007 at least \$ 500.00 dollars worth of work and improvements were done and performed upon said claim(s) or upon one or more of a contiguous group of claims for the benefit of all, wholly or partly outside of a contiguous group of claims for the benefit of all, not including the location work.

7. That the following persons were employed to perform the work and improvements described herein: \_\_\_\_\_

S. McALISTER, A. CUPERU

8. That the work and improvements performed were: PICKED UP TRASH, REMOVED

DEBRIS, TRIMMED BUSHES.

9. Dated: 8/10/07 Signature: [Signature]

SUBSCRIBED AND SWORN TO before me, a Notary Public, this 11 day of AUGUST 2007

By: LISA TUCKER

Notary Public [Signature]

My Commission Expires 6/15/08

Bureau of Land Management  
 Arizona State Office  
[www.az.blm.gov](http://www.az.blm.gov)

No. of Claims: 4 x \$10 = 40  
 Check No.: 1279 Init. PMC  
 Receipt No.: 1553781  
 For BLM Use Only

**LISA TUCKER**  
 Notary Public - Arizona  
 Maricopa County  
 Expires 06/15/08

Form: MCF108  
 Revised Jan. 2006  
 Page 2 of 2

(687)

Amc 369021  
370774  
368606  
367196

Amc

Form 3830-2  
(January 2004)

UNITED STATES DEPARTMENT OF THE INTERIOR  
BUREAU OF LAND MANAGEMENT

MAINTENANCE FEE WAIVER CERTIFICATION

SEE INSTRUCTIONS ON REVERSE

FORM APPROVED  
OMB NO. 1004-0114  
Expires: December 31, 2006

1. This small miner waiver is filed for the assessment year beginning at noon on September 1, 2007 and ending at noon on September 1, 2008.
2. The undersigned and all related parties owned ten or fewer mining claims, mill, or tunnel sites located and maintained on Federal lands in the United States of America on September 1, 2007.
3. The undersigned have performed the assessment work required by law for each mining claim listed prior to filing this waiver and understand that by filing this form; an affidavit of assessment work must be recorded by the December 30th following the filing of this waiver.
4. The undersigned understand that if the assessment work obligation has not yet come due under 30 U.S.C. 28 (for those claims in their first assessment year only); a notice of intent to hold reciting this condition must be recorded by the December 30th following the filing of this waiver.
5. The undersigned understand that mill and tunnel sites may also be listed upon this waiver and be waived from payment of the maintenance fee; and that a notice of intent to hold for these sites is required to be recorded by the December 30th immediately following the filing of this waiver.
6. The undersigned understand and acknowledge that pursuant to 43 U.S.C. 1212 and 18 U.S.C. 1001; the filing or recording of a false, fictitious, or fraudulent document with the Bureau of Land Management may result in a fine of up to \$250,000, a prison term not to exceed five years, or both.
7. The mining claims, mill or tunnel sites for which this waiver from payment of the maintenance fees is requested are:

CLAIM OR SITE NAME	BLM RECORDATION SERIAL NUMBER
1. GOLDEN PALACE	Amc 369023
2. GOLDEN BEAUTY	Amc 369022
3. GOLD NUGGET #3	Amc 370776
4. GREAT NUGGETS	Amc 368609
5. JEWELS	Amc 367202
6.	
7.	
8.	
9.	
10.	

The owner(s) (claimants) of the above mining claims and sites are:

MINERS CREEK  
 (Owner's Name - Please Print)  
 P.O. Box 265  
 (Street or P.O. Box)  
 Wickburg AZ 85358  
 (City) (State) (Zip Code)

*Miners Creek*  
 (Owner's Signature)

\_\_\_\_\_  
 (Owner's Name - Please Print)  
 \_\_\_\_\_  
 (Street or P.O. Box)  
 \_\_\_\_\_  
 (City) (State) (Zip Code)

\_\_\_\_\_  
 (Owner's Signature)

\_\_\_\_\_  
 (Owner's Name - Please Print)  
 \_\_\_\_\_  
 (Street or P.O. Box)  
 \_\_\_\_\_  
 (City) (State) (Zip Code)

\_\_\_\_\_  
 (Owner's Signature)

(Continued on page 2)

waiver denied - owner Jack Tucker  
owns over 10 claims. Claims closed. AB

ENTERED INTO COMPUTER  
10/17/07 AB



(Owner's Name - Please Print)	(Owner's Signature)
(Street or P.O. Box)	(City) (State) (Zip Code)
(Owner's Name - Please Print)	(Owner's Signature)
(Street or P.O. Box)	(City) (State) (Zip Code)
(Owner's Name - Please Print)	(Owner's Signature)
(Street or P.O. Box)	(City) (State) (Zip Code)
(Owner's Name - Please Print)	(Owner's Signature)
(Street or P.O. Box)	(City) (State) (Zip Code)

**INSTRUCTIONS**

1. This certification is made under the provisions of § 1744 of Title 43 and § 28-28k of Title 30 of the United States Code; and the regulations thereunder (43 CFR Part 3830).
2. The claimant(s) must fill in the dates in paragraph 1 for the beginning and ending of the assessment year for which this waiver is sought.
3. The claimant(s) must fill in the date in paragraph 2 for the beginning of the assessment year for which this waiver is sought.
4. All claim and site names and Bureau of Land Management (BLM) serial numbers must be listed for the mining claims, mill sites, and tunnel sites for which the waiver is sought.
5. All owners of the mining claims, mill sites, and tunnel sites and their addresses must be given.
6. This waiver form must be signed by all the claimants or their designated agent, in original form. If an agent is designated, a notarized designation of agent, signed by all of the claimants with proper address given, must be submitted with this waiver.
7. This form must be filed no later than September 1st for the upcoming assessment year in the BLM State Office where the mining claims or sites are recorded, or the waiver cannot be granted by the BLM. (Example: to obtain a waiver for the assessment year 2000, which begins at noon on September 1, 1999, you must qualify for and file for a waiver no later than September 1, 1999, in the proper BLM State Office).
8. For all mining claims which require assessment work, you must record an affidavit of labor on or before the December 30th immediately following the filing of this waiver. For all other mining claims or sites waived, you must record a notice of intent to hold on or before the December 30th immediately following the filing of this waiver.
9. Mill and tunnel sites may also be listed upon this waiver and be waived from payment of the maintenance fee. A notice of intent to hold for these sites is required to be filed by the December 30th following the filing of this waiver.

**NOTICE/BURDEN HOURS STATEMENT**

The Privacy Act of 1974, *as amended*, and the regulation in 43 CFR 2.48(d) provide that you be furnished the following information in connection with the information required by this certification of waiver from rental fees.

**AUTHORITY:** 30 U.S.C. 28-28k; 43 U.S.C. 1201, 1457, 1740, and 1744; and 43 CFR 3830.

**PRINCIPLE PURPOSE:** This information is to be used to verify that the owner(s) (claimants) of a mining claim has complied with 30 U.S.C. 28f and is entitled to perform assessment work in lieu of paying the maintenance fee for the mining claims listed on this form.

**ROUTINE USE:** (1) Adjudication of the claimant(s) certification of waiver from paying the maintenance fee otherwise required by 30 U.S.C. 28f. (2) Disclosure may be made to appropriate Federal agencies when location is made within the agency's geographic area of responsibility. (3) Information from the record and/or the record will be transferred to the appropriate Federal, State, or local agency, or a member of the public in response to a specific request for pertinent information. (4) Information may also be provided to the Department of Justice or in a proceeding before a court or adjudicative body; or to Federal, State, local or foreign agencies when needed for enforcement of civil or criminal codes or applicable regulations concerning title rights upon the public land.

**EFFECT OF NOT PROVIDING INFORMATION:** Disclosure of this information is required by 30 U.S.C. 28f and 43 CFR Part 3830 for those qualified claimants wishing to take the small miner waiver allowed. Failure to supply the information required in this form to support the claimants certification of waiver from payment of the otherwise required maintenance fees will result in the waiver being disallowed and the mining claims subject to forfeiture by BLM under 30 U.S.C. 28i.

The Paperwork Reduction Act of 1995 requires us to inform you that: This information is being collected to allow the BLM to determine if you qualify for a waiver from the payment of \$100 per mining claim or site maintenance fee established in 30 U.S.C. 28f and the implementing regulations at 43 CFR 3830. A response to this request is required in accordance with the statute to obtain your benefit.

BLM would like you to know that you do not have to respond to this, or any other, Federal agency-sponsored information collection unless it displays a currently valid OMB control number.

Public reporting burden for this form is estimated to average 8 minutes (0.133 hours) per response, including time to review instructions, gathering and maintaining data, and completing and reviewing the form. Direct comments regarding this burden estimate, or any other aspect of this form, to the U.S. Department of the Interior, Bureau of Land Management, (1004-0114) Bureau Information Collection Clearance Officer (WO-630), Mail Stop 401 LS, 1849 C St, N.W., Washington, D.C. 20240.

ARIZONA BUREAU OF LAND MANAGEMENT  
FOR OFFICIAL USE ONLY

2007 AUG 27 P 1:45

RECEIVED  
B.L.M. AZ STATE OFFICE

STATE OF ARIZONA, COUNTY OF YAVAPAI ss:  
**AFFIDAVIT OF PERFORMANCE OF ANNUAL WORK**

MINERS CREEK, being duly sworn, according to law, deposes and says:  
 That he/she is a citizen of the United States, more than 18 years of age and resides at  
P.O. Box 265 Wickenburg, AZ, Maricopa County, Arizona;  
 That he/she is personally acquainted with the following unpatented mining claims which are situated  
 in the \_\_\_\_\_ Mining District, YAVAPAI County, Arizona, the name(s), book(s) and page(s)  
 or document number(s) of the recording of the location notice(s) in the office of the recorder of said county  
 and the BLM serial numbers of which are as follows:

CLAIM NAME	COUNTY RECORDERS DATA	BLM AMC SERIAL No.	SEC.(s)	TOWNSHIP	RANGE
<u>GOLDEN PEARL</u>	<u>369023</u>	<u>369023</u>	<u>29</u>	<u>9N</u>	<u>4W</u>
<u>GOLDEN BEAUTY</u>	<u>3967028</u>	<u>369022</u>	<u>29</u>	<u>9N</u>	<u>4W</u>
<u>GOLD NUGGET #3</u>	<u>3989740</u>	<u>370776</u>	<u>5</u>	<u>8N</u>	<u>4W</u>
<u>GOLD NUGGET</u>	<u>3989732</u>	<u>370741</u>	<u>5</u>	<u>8N</u>	<u>4W</u>
<u>GREAT NUGGETS</u>	<u>3952979</u>	<u>368609</u>	<u>30</u>	<u>14N</u>	<u>9W</u>

That MINERS CREEK, whose address is P.O. Box 265 Wickenburg, AZ 85390, is the owner of the above-described claims;  
 That between the dates of 9/1/05 and 9/1/06 in excess of ONE THOUSAND dollars (\$ 1,000 ) worth of work and improvements were done and performed upon or for the benefit of this claim group;

That such work and improvements consisted of REMOVING DEBRIS FROM ROADS PICKED UP T. LASH, TRIMMED BRUSHES and were performed by J. TUCKER, P. FAIN, W. CHIPPS, H. SMITH; and

That the above work and improvements were made by and at the expense of MINERS CREEK for MINERS CREEK the owner of the claims, for the purpose of complying with the laws of the United States pertaining to assessments or annual work.


DATED this 30 day of AUGUST, 2006.  
 Owner, Claimant, Agent, or Lessee, Miners Creek

STATE OF ARIZONA, COUNTY OF MARICOPA ss:  
 The foregoing instrument was acknowledged before me the 30 day of AUGUST, 2006  
 by LISA TUCKER

My Commission Expires: 6/15/08  
 2007 AUG 31 P 2:00

Lisa Tucker  
 Notary Public

RECEIVED  
 B.L.M. AZ STATE OFFICE



# 1349657

**United States Department of the Interior**  
**Bureau of Land Management**  
 BUSINESS & SUPPORT SVCS DIV  
 ONE N CENTRAL AVE SUITE 800  
 PHOENIX, AZ 85004 -4427  
 Phone: (602) 417-9200

Receipt

No: 1349657

<b>Transaction #:</b> 1394981	
<b>Date of Transaction:</b> 08/31/2006	
<b>CUSTOMER:</b>	JACK TUCKER 109 E ELM CIR GILBERT, AZ 85234

LINE #	QTY	DESCRIPTION	REMARKS	UNIT PRICE	TOTAL
1	1.00	LOCATABLE MINERALS / MINING CLAIMS- NOT NEW-UNADJUD, ONE AUTH NO. ONLY / MINING CLAIM MONEY RECEIVED (455) CASES: AMC364471/\$370.00	POL 2006/37 WAV	- n/a -	370.00
<b>TOTAL:</b>					<b>\$370.00</b>

PAYMENT INFORMATION			
1	<b>AMOUNT:</b>	\$370.00	<b>POSTMARKED:</b> N/A
	<b>TYPE:</b>	CHECK	<b>RECEIVED:</b> 08/31/2006
	<b>CHECK NO:</b>	1128	
	<b>NAME:</b>	TUCKER, JACK 109 E ELM CIR GILBERT AZ 85234	

REMARKS

This receipt was generated by the automated BLM Collections and Billing System and is a paper representation of a portion of the official electronic record contained therein.

AMC 355 449  
 355 567  
 355 909  
 356 037  
 356 109  
 356 819  
 356 934  
 357 043  
 357 044

AMC 363 175  
 364 471  
 367 202 (2)  
 368 609 (2)  
 369 022 (2)  
 369 023 (2)  
 369 058  
 369 639  
 369 938

AMC 370 741 (2)  
 370 774  
 370 776 (2)  
 371 583  
 372 544  
 372 549  
 372 546  
 371 715  
 371 716

AMC 371 717  
 372 549  
 372 550  
 372 853

AZ  
933

Official Business  
Penalty for Private Use, \$300

U.S. Department of the Interior  
Bureau Of Land Management  
Arizona State Office  
One North Central Avenue  
Phoenix, AZ 85004-4427



2007 JAN 22 P 12: 57

ARIZONA  
STATE OFFICE  
PHOENIX, ARIZONA

POINT TO RETURN TO SENDER

MOVED NOT FORWARDABLE   
 NO SUCH NUMBER  UNCLAIMED   
 TEMPORARILY AWAY  UNKNOWN   
 INSUFFICIENT ADDRESS  REFUSED   
 NO MAIL RECEPTACLE  FWD. EXP.

**DODSON GERALD**  
 1770 N VALLEY DR #33  
 APACHE JUNCTION, AZ 85220

12/18  
 1-6  
 1-11

SENDER: COMPLETE THIS SECTION	COMPLETE THIS SECTION ON DELIVERY
<ul style="list-style-type: none"> <li>Complete items 1, 2, and 3. Also complete item 4 if Restricted Delivery is desired.</li> <li>Print your name and address on the reverse so that we can return the card to you.</li> <li>Attach this card to the back of the mailpiece, or on the front if space permits.</li> </ul>	<p>A. Signature <input type="checkbox"/> Agent  <input checked="" type="checkbox"/> Addressee</p> <p>B. Received by (Printed Name) C. Date of Delivery</p> <p>D. Is delivery address different from item 1? <input type="checkbox"/> Yes          If YES, enter delivery address below: <input type="checkbox"/> No</p>
<p>1. Article Addressed to:</p> <p><b>DODSON GERALD</b> <span style="color:red">AB</span>          1770 N VALLEY DR #33          APACHE JUNCTION, AZ 85220          AMC367196, AMC368708, AMC369034,          AMC370229, AMC370338, AMC370738</p>	<p>3. Service Type  <input checked="" type="checkbox"/> Certified Mail <input type="checkbox"/> Express Mail  <input type="checkbox"/> Registered <input checked="" type="checkbox"/> Return Receipt for Merchandise  <input type="checkbox"/> Insured Mail <input type="checkbox"/> C.O.D.</p> <p>4. Restricted Delivery? (Extra Fee) <input type="checkbox"/> Yes</p>
<p>2. Article Number          (Transfer from service label)</p> <p>7005 1160 0003 7582 9031</p>	

UNITED STATES DEPARTMENT OF THE INTERIOR  
BUREAU OF LAND MANAGEMENT

**MAINTENANCE FEE WAIVER CERTIFICATION**

SEE INSTRUCTIONS ON REVERSE

4/14  
FORM APPROVED  
OMB NO. 1004-0114  
Expires: December 31, 2006

AMC 367196

1. This small miner waiver is filed for the assessment year beginning at noon on September 1, 2006 and ending at noon on September 1, 2007
2. The undersigned and all related parties owned ten or fewer mining claims, mill, or tunnel sites located and maintained on Federal lands in the United States of America on September 1, 2006.
3. The undersigned have performed the assessment work **required by law** for each mining claim listed **prior to filing this waiver** and understand that by filing this form; an affidavit of assessment work **must** be recorded by the December 30th following the filing of this waiver.
4. The undersigned understand that if the assessment work obligation has not yet come due under 30 U.S.C. 28 (for those claims in their first assessment year only); a notice of intent to hold reciting this condition **must** be recorded by the December 30th following the filing of this waiver.
5. The undersigned understand that mill and tunnel sites may also be listed upon this waiver and be waived from payment of the maintenance fee; and that a notice of intent to hold for these sites is required to be recorded by the December 30th immediately following the filing of this waiver.
6. The undersigned understand and acknowledge that pursuant to 43 U.S.C. 1212 and 18 U.S.C. 1001; the filing or recording of a false, fictitious, or fraudulent document with the Bureau of Land Management may result in a fine of up to \$250,000, a prison term not to exceed five years, or both.
7. The mining claims, mill or tunnel sites for which this waiver from payment of the maintenance fees is requested are:

CLAIM OR SITE NAME	BLM RECORDATION SERIAL NUMBER
1. LOST GOLD	AMC 367203
2.	
3.	
4.	
5.	
6.	
7.	
8.	
9.	
10.	

RECEIVED  
 BUREAU OF  
 LAND MANAGEMENT  
 2006 SEP -5 P 1:51  
 ARIZONA  
 STATE OFFICE  
 PHOENIX, ARIZONA

The owner(s) (claimants) of the above mining claims and sites are:

ANITA DAVID  
 (Owner's Name - Please Print)  
 1309 SCOTTSDALE WAY  
 (Street or P.O. Box)  
 MODESTO CA 95355  
 (City) (State) (Zip Code)

*[Signature]*  
 (Owner's Signature)

FREDERICK BACKMAN  
 (Owner's Name - Please Print)  
 FREDERICK BACKMAN 1309 SCOTTSDALE WAY  
 (Street or P.O. Box)  
 MODESTO CA 95355  
 (City) (State) (Zip Code)

*[Signature]*  
 (Owner's Signature)

(Owner's Name - Please Print)  
 (Street or P.O. Box)  
 (City) (State) (Zip Code)

(Owner's Signature)

(Continued on page 2)

ENTERED IN COMPUTER

*[Signature]*

(Owner's Name - Please Print)	(Owner's Signature)		
(Street or P.O. Box)	(City)	(State)	(Zip Code)
(Owner's Name - Please Print)	(Owner's Signature)		
(Street or P.O. Box)	(City)	(State)	(Zip Code)
(Owner's Name - Please Print)	(Owner's Signature)		
(Street or P.O. Box)	(City)	(State)	(Zip Code)
(Owner's Name - Please Print)	(Owner's Signature)		
(Street or P.O. Box)	(City)	(State)	(Zip Code)

**INSTRUCTIONS**

1. This certification is made under the provisions of § 1744 of Title 43 and § 28-28k of Title 30 of the United States Code; and the regulations thereunder (43 CFR Part 3830).
2. The claimant(s) **must** fill in the dates in paragraph 1 for the beginning and ending of the assessment year for which this waiver is sought.
3. The claimant(s) **must** fill in the date in paragraph 2 for the beginning of the assessment year for which this waiver is sought.
4. All claim and site names and Bureau of Land Management (BLM) serial numbers **must** be listed for the mining claims, mill sites, and tunnel sites for which the waiver is sought.
5. All owners of the mining claims, mill sites, and tunnel sites and their addresses **must** be given.
6. This waiver form **must** be signed by all the claimants or their designated agent, in original form. If an agent is designated, a notarized designation of agent, signed by all of the claimants with proper address given, **must** be submitted with this waiver.
7. This form **must** be filed no later than September 1st for the upcoming assessment year in the BLM State Office where the mining claims or sites are recorded, or the waiver cannot be granted by the BLM. (Example: to obtain a waiver for the assessment year 2000, which begins at noon on September 1, 1999, you **must** qualify for and file for a waiver no later than September 1, 1999, in the proper BLM State Office).
8. For all mining claims which require assessment work, you **must** record an affidavit of labor on or before the December 30th immediately following the filing of this waiver. For all other mining claims or sites waived, you must record a notice of intent to hold on or before the December 30th immediately following the filing of this waiver.
9. Mill and tunnel sites may also be listed upon this waiver and be waived from payment of the maintenance fee. A notice of intent to hold for these sites is required to be filed by the December 30th following the filing of this waiver.

**NOTICE/BURDEN HOURS STATEMENT**

The Privacy Act of 1974, *as amended*, and the regulation in 43 CFR 2.48(d) provide that you be furnished the following information in connection with the information required by this certification of waiver from rental fees.

**AUTHORITY:** 30 U.S.C. 28-28k; 43 U.S.C. 1201, 1457, 1740, and 1744; and 43 CFR 3830.

**PRINCIPLE PURPOSE:** This information is to be used to verify that the owner(s) (claimants) of a mining claim has complied with 30 U.S.C. 28f and is entitled to perform assessment work in lieu of paying the maintenance fee for the mining claims listed on this form.

**ROUTINE USE:** (1) Adjudication of the claimant(s) certification of waiver from paying the maintenance fee otherwise required by 30 U.S.C. 28f. (2) Disclosure may be made to appropriate Federal agencies when location is made within the agency's geographic area of responsibility. (3) Information from the record and/or the record will be transferred to the appropriate Federal, State, or local agency, or a member of the public in response to a specific request for pertinent information. (4) Information may also be provided to the Department of Justice or in a proceeding before a court or adjudicative body; or to Federal, State, local or foreign agencies when needed for enforcement of civil or criminal codes or applicable regulations concerning title rights upon the public land.

**EFFECT OF NOT PROVIDING INFORMATION:** Disclosure of this information is required by 30 U.S.C. 28f and 43 CFR Part 3830 for those qualified claimants wishing to take the small miner waiver allowed. Failure to supply the information required in this form to support the claimants certification of waiver from payment of the otherwise required maintenance fees will result in the waiver being disallowed and the mining claims subject to forfeiture by BLM under 30 U.S.C. 28i.

The Paperwork Reduction Act of 1995 requires us to inform you that:

This information is being collected to allow the BLM to determine if you qualify for a waiver from the payment of \$100 per mining claim or site maintenance fee established in 30 U.S.C. 28f and the implementing regulations at 43 CFR 3830. A response to this request is required in accordance with the statute to obtain your benefit.

BLM would like you to know that you do not have to respond to this, or any other, Federal agency-sponsored information collection unless it displays a currently valid OMB control number.

Public reporting burden for this form is estimated to average 8 minutes (0.133 hours) per response, including time to review instructions, gathering and maintaining data, and completing and reviewing the form. Direct comments regarding this burden estimate, or any other aspect of this form, to the U.S. Department of the Interior, Bureau of Land Management, (1004-0114) Bureau Information Collection Clearance Officer (WO-630), Mail Stop 401 LS, 1849 C St., N.W., Washington, D.C. 20240.

**FOR OFFICIAL USE ONLY**

UNITED STATES DEPARTMENT OF THE INTERIOR  
BUREAU OF LAND MANAGEMENT

*AMC*

*498*

MAINTENANCE FEE WAIVER CERTIFICATION

FORM APPROVED  
OMB NO. 1004-0114  
Expires: December 31, 2006

SEE INSTRUCTIONS ON REVERSE

*AMC 367196*

1. This small miner waiver is filed for the assessment year beginning at noon on September 1, *2006* and ending at noon on September 1, *2007*
2. The undersigned and all related parties owned ten or fewer mining claims, mill, or tunnel sites located and maintained on Federal lands in the United States of America on September 1, *2006*
3. The undersigned have performed the assessment work required by law for each mining claim listed prior to filing this waiver and understand that by filing this form; an affidavit of assessment work must be recorded by the December 30th following the filing of this waiver.
4. The undersigned understand that if the assessment work obligation has not yet come due under 30 U.S.C. 28 (for those claims in their first assessment year only); a notice of intent to hold reciting this condition must be recorded by the December 30th following the filing of this waiver.
5. The undersigned understand that mill and tunnel sites may also be listed upon this waiver and be waived from payment of the maintenance fee; and that a notice of intent to hold for these sites is required to be recorded by the December 30th immediately following the filing of this waiver.
6. The undersigned understand and acknowledge that pursuant to 43 U.S.C. 1212 and 18 U.S.C. 1001; the filing or recording of a false, fictitious, or fraudulent document with the Bureau of Land Management may result in a fine of up to \$250,000, a prison term not to exceed five years, or both.
7. The mining claims, mill or tunnel sites for which this waiver from payment of the maintenance fees is requested are:

CLAIM OR SITE NAME	BLM RECORDATION SERIAL NUMBER
1. <i>FIRST GOLD</i>	<i>AMC #367199</i>
2.	
3.	
4.	
5.	
6.	
7.	
8.	
9.	
10.	

The owner(s) (claimants) of the above mining claims and sites are:

*GLENN CONROY*  
(Owner's Name - Please Print)

*1915 McCulloch Bl. STE 104*  
(Street or P.O. Box)

*LK. HAVASU CITY*    *AZ*    *86403*  
(City)                      (State)                      (Zip Code)

*Glenn Conroy*  
(Owner's Signature)

\_\_\_\_\_  
(Owner's Name - Please Print)

\_\_\_\_\_  
(Street or P.O. Box)

\_\_\_\_\_  
(City)                      (State)                      (Zip Code)

\_\_\_\_\_  
(Owner's Signature)

\_\_\_\_\_  
(Owner's Name - Please Print)

\_\_\_\_\_  
(Street or P.O. Box)

\_\_\_\_\_  
(City)                      (State)                      (Zip Code)

\_\_\_\_\_  
(Owner's Signature)

(Continued on page 2)

ENTERED IN COMPUTER  
*intyde*

(Owner's Name - Please Print)	(Owner's Signature)
(Street or P.O. Box)	(City) (State) (Zip Code)
(Owner's Name - Please Print)	(Owner's Signature)
(Street or P.O. Box)	(City) (State) (Zip Code)
(Owner's Name - Please Print)	(Owner's Signature)
(Street or P.O. Box)	(City) (State) (Zip Code)
(Owner's Name - Please Print)	(Owner's Signature)
(Street or P.O. Box)	(City) (State) (Zip Code)

**INSTRUCTIONS**

1. This certification is made under the provisions of § 1744 of Title 43 and § 28-28k of Title 30 of the United States Code; and the regulations thereunder (43 CFR Part 3830).
2. The claimant(s) **must** fill in the dates in paragraph 1 for the beginning and ending of the assessment year for which this waiver is sought.
3. The claimant(s) **must** fill in the date in paragraph 2 for the beginning of the assessment year for which this waiver is sought.
4. All claim and site names and Bureau of Land Management (BLM) serial numbers **must** be listed for the mining claims, mill sites, and tunnel sites for which the waiver is sought.
5. All owners of the mining claims, mill sites, and tunnel sites and their addresses **must** be given.
6. This waiver form **must** be signed by all the claimants or their designated agent, in original form. If an agent is designated, a notarized designation of agent, signed by all of the claimants with proper address given, **must** be submitted with this waiver.
7. This form **must** be filed no later than September 1st for the upcoming assessment year in the BLM State Office where the mining claims or sites are recorded, or the waiver cannot be granted by the BLM. (Example: to obtain a waiver for the assessment year 2000, which begins at noon on September 1, 1999, you **must** qualify for and file for a waiver no later than September 1, 1999, in the proper BLM State Office).
8. For all mining claims which require assessment work, you **must** record an affidavit of labor on or before the December 30th immediately following the filing of this waiver. For all other mining claims or sites waived, you **must** record a notice of intent to hold on or before the December 30th immediately following the filing of this waiver.
9. Mill and tunnel sites may also be listed upon this waiver and be waived from payment of the maintenance fee. A notice of intent to hold for these sites is required to be filed by the December 30th following the filing of this waiver.

**NOTICE/BURDEN HOURS STATEMENT**

The Privacy Act of 1974, *as amended*, and the regulation in 43 CFR 2.48(d) provide that you be furnished the following information in connection with the information required by this certification of waiver from rental fees.

**AUTHORITY:** 30 U.S.C. 28-28k; 43 U.S.C. 1201, 1457, 1740, and 1744; and 43 CFR 3830.

**PRINCIPLE PURPOSE:** This information is to be used to verify that the owner(s) (claimants) of a mining claim has complied with 30 U.S.C. 28f and is entitled to perform assessment work in lieu of paying the maintenance fee for the mining claims listed on this form.

**ROUTINE USE:** (1) Adjudication of the claimant(s) certification of waiver from paying the maintenance fee otherwise required by 30 U.S.C. 28f. (2) Disclosure may be made to appropriate Federal agencies when location is made within the agency's geographic area of responsibility. (3) Information from the record and/or the record will be transferred to the appropriate Federal, State, or local agency, or a member of the public in response to a specific request for pertinent information. (4) Information may also be provided to the Department of Justice or in a proceeding before a court or adjudicative body; or to Federal, State, local or foreign agencies when needed for enforcement of civil or criminal codes or applicable regulations concerning title rights upon the public land.

**EFFECT OF NOT PROVIDING INFORMATION:** Disclosure of this information is required by 30 U.S.C. 28f and 43 CFR Part 3830 for those qualified claimants wishing to take the small miner waiver allowed. Failure to supply the information required in this form to support the claimants certification of waiver from payment of the otherwise required maintenance fees will result in the waiver being disallowed and the mining claims subject to forfeiture by BLM under 30 U.S.C. 28i.

The Paperwork Reduction Act of 1995 requires us to inform you that:

This information is being collected to allow the BLM to determine if you qualify for a waiver from the payment of \$100 per mining claim or site maintenance fee established in 30 U.S.C. 28f and the implementing regulations at 43 CFR 3830. A response to this request is required in accordance with the statute to obtain your benefit.

BLM would like you to know that you do not have to respond to this, or any other, Federal agency-sponsored information collection unless it displays a currently valid OMB control number.

Public reporting burden for this form is estimated to average 8 minutes (0.133 hours) per response, including time to review instructions, gathering and maintaining data, and completing and reviewing the form. Direct comments regarding this burden estimate, or any other aspect of this form, to the U.S. Department of the Interior, Bureau of Land Management, (1004-0114) Bureau Information Collection Clearance Officer (WO-630), Mail Stop 401 LS, 1849 C St, N.W., Washington, D.C. 20240.

FOR OFFICIAL USE ONLY

2006 SEP - 1 - 9:14

RECEIVED  
B.L.M. AZ STATE OFFICE



**NOTICE!!**

**These documents have been scanned!**

**Do not place un-scanned documents beneath this notice!**

**Do not remove this notice from this file!**

GPO Jacket No. 560-102  
Print Order 61540  
Rise Business Services, LLC  
Job=AZ15 6/3/2019



Box Number= AZ15112



Claim Begin-End: AMC367196-AMC367207

**5 Miscellaneous**



AZ15112-7

AMC367050-AMC367287

**NO  
DOCUMENTS  
FOUND**

NO DOCUMENTS FOUND  
NO DOCUMENTS FOUND

**NOTICE!!**

**These documents have been scanned!**

**Do not place un-scanned documents beneath this notice!**

**Do not remove this notice from this file!**

GPO Jacket No. 560-102  
Print Order 61540  
Rise Business Services, LLC  
Job=AZ15 6/3/2019



Box Number= AZ15112



Claim Begin-End: AMC367196-AMC367207

**6 Location Notices-Amendments and Supporting Documents**



AZ15112-7

AMC367050-AMC367287

MINING CLAIM STATUS REPORT

STATUS:

MTP CHECKED BY tmc

GEO CHECKED BY tmc

PRE-ADJ BY tmc

FINAL ADJ BY AT 7/22/10 <sup>367198/200 only</sup>

LEAD SERIAL NO. AMC 367196 THROUGH AMC 367207

#	LODE	LOCATION FEE @ \$30 =	\$ <u>360</u>
#	PLACER	SERVICE FEE @ \$10 =	\$ <u>120</u>
# <u>12</u>	ASSOCIATION PL	MAINTENANCE FEE @ \$125 =	\$ <u>1500</u>
#	MILL SITE	OVERAGE	\$ _____
#	TUNNEL SITE	SHORTAGE	\$ _____
		OTHER FEES	\$ _____
		TOTAL	\$ <u>1980</u>

OVER-THE-COUNTER [ ] MAIL [ ] TIMELY FILED: YES [ ] NO [ ]

LEGAL DESCRIPTION: T 6N R 6W SEC ~~78~~ 2, 3, 5, 6, 11, 12, 18, 21, 24  
T 6N R 5W SEC 12  
T \_\_\_\_\_ R \_\_\_\_\_ SEC \_\_\_\_\_  
T \_\_\_\_\_ R \_\_\_\_\_ SEC \_\_\_\_\_

JURISDICTION: BLM  FOREST SERVICE [ ] \_\_\_\_\_

WILDERNESS AREA: NO [ ] YES [ ] \_\_\_\_\_

SPLIT ESTATE: SX [ ] PX [ ] SRHA [ ] OTHER [ ] \_\_\_\_\_ N/A [ ]

PROPER NOTICE FILED IF LOCATED ON SRHA LANDS: YES [ ] NO [ ] N/A [ ]

RECONVEYED MINERALS ON BLM LANDS REQUIRE OPENING ORDERS FROM 1944 TO 1993. OPEN TO ENTRY ON: \_\_\_\_\_ N/A [ ]

SUBJECT TO PL 359: YES [ ] NO [ ]

STATUS; VOID [ ] PARTIALLY VOID [ ] PRIVATE MINERALS [ ]  
WITHDRAWN LANDS [ ] OTHER [ ] \_\_\_\_\_

CLAIMANT ACKNOWLEDGES THAT PORTIONS OF THE FOLLOWING CLAIM(S)/SITE(S): \_\_\_\_\_  
MAY BE VOID OR VOIDABLE. Signature of Claimant: \_\_\_\_\_

COMMENTS: \_\_\_\_\_  
\_\_\_\_\_  
\_\_\_\_\_

NOTICE OF MINING CLAIM LOCATION

PHOENIX, AZ

2005 SEP 22 P 12:33

RECEIVED  
B.L.M. AZ STATE OFFICE

- 1. TYPE OF NOTICE:  Location  Amendment  Relocation
- 2. TYPE OF CLAIM OR SITE:  Placer  Lode  Millsite  Tunnel/site
- 3. The name, address and telephone number of the name(s) to be considered owner(s) is:  
PLEASE PRINT (show additional owners on attached sheet)

Name: JACK TUCKER  
 Address: 109 E ELM CIR  
 City/State/Zip Code: GILBERT AZ 85234  
 Telephone Number (include area code): 480: 632-2664

- 4. The name of the claim: 2ND GOLD
- 5. The date of location is: 9/1/05
- 6. The claim is 2640 feet long and 2640 feet wide. The distance from the location monument to each end of the claim is 2640 feet in a NORTH direction and 2640 feet in a EAST direction.
- 7. The NE corner of the claim is -  
 from a survey monument or permanent natural object described as SECTION MARKER
- 8. The general course of the claim is from the NORTH to the SOUTH
- 9. The location of the claim is in Section(s) 18, Quarter Section(s) NE, Township(s) 6N, Range(s) 6W, Gila and Salt River Meridian, MARICOPA County, State of Arizona.
- 10. Is the claim filed under Public Law 359?  yes  no
- 11. Monument types are 2x2 WOOD POST

Date 9/1/05 Signature [Signature]  Locator  Agent Only


AMP 3-7196

**-MAP OF MINING CLAIM LOCATION-**

1. The name of the claim is 2ND Gold
2. The NE corner of the claim is 0 feet in a 0 direction to a survey monument or permanent object as described as SECTION MARKER
3. The type of location monument is 2x2 WOOD POST
4. The bearing and distance between the corners of the claim are beginning at the NE corner of the claim, 2640 feet in a SOUTH direction to the SE corner, then 2640 feet in a WEST direction to the SW corner, then 2640 feet in a NORTH direction to the NW corner, then 2640 feet in a EAST direction to the point of beginning.
5. Please indicate the distance and bearings between claim corners and a recognized survey monument or landmark. Indicate the distance from the location monument to each end of the claim.

One Inch = One Thousand Feet

One Mile



Section 18, Quarter Section NE, Range 6W  
Township 6N, G&SR Meridian, MARICOPA County, Arizona.

Date 9/1/05

Signature [Signature]

STATE OF ARIZONA, COUNTY OF MARICOPA ss:  
**AFFIDAVIT OF PERFORMANCE OF ANNUAL WORK**

GLENN CONROY, being duly sworn, according to law, deposes and says:

That he/she is a citizen of the United States, more than 18 years of age and resides at 1915 McCulloch Bl LKHAVASU MOHAVE County, Arizona;

That he/she is personally acquainted with the following unpatented mining claims which are situated in the \_\_\_\_\_ Mining District, MARICOPA County, Arizona, the name(s), book(s) and page(s) or document number(s) of the recording of the location notice(s) in the office of the recorder of said county and the BLM serial numbers of which are as follows:

CLAIM NAME	COUNTY RECORDERS DATA	BLM AMC SERIAL No.	SEC.(s)	TOWNSHIP	RANGE
<u>FIRST GOLD</u>	<u>2005-1401919</u>	<u>367199</u>	<u>18</u>	<u>6N</u>	<u>6W</u>

That GLENN CONROY, whose address is 1915 McCulloch Bl LKHAVASU CITY, is the owner of the above-described claims;

That between the dates of SEPT 1 2005 and SEPT 1 2006 in excess of \_\_\_\_\_ dollars (\$125.00) worth of work and improvements were done and performed upon or for the benefit of this claim group;

That such work and improvements consisted of CUTTING BUSHES and were performed by GLENN CONROY; and

That the above work and improvements were made by and at the expense of GLENN CONROY for GLENN CONROY the owner of the claims, for the purpose of complying with the laws of the United States pertaining to assessments or annual work.

DATED this 31 day of August, 2006.


Owner, Claimant, Agent, or Lessee, Glenn Conroy

STATE OF ARIZONA, COUNTY OF MOHAVE ss:

The foregoing instrument was acknowledged before me the 31 day of August, 2006 by Glenn Conroy.

My Commission Expires: 12-2-06

[Signature]  
 Notary Public



ENTERED IN COMPUTER  
Murtydi

#1352024

PHOENIX, ARIZONA

2006 SEP - 1 A 9 11

RECEIVED B.L.M. AZ STATE OFFICE

**United States Department of the Interior**  
**Bureau of Land Management**  
 BUSINESS & SUPPORT SVCS DIV  
 ONE N CENTRAL AVE  
 PHOENIX, AZ 85004 -2203  
 Phone: (602) 417-9200

Receipt

No: 1352024

<b>Transaction #:</b> 1397370	
<b>Date of Transaction:</b> 09/05/2006	
<b>CUSTOMER:</b>	GLENN J CONROY 1915 MC CULLOCH BLVD STE 104 LAKE HAVASU CITY,AZ 86403

LINE #	QTY	DESCRIPTION	REMARKS	UNIT PRICE	TOTAL
1	1.00	LOCATABLE MINERALS / MINING CLAIMS-NOT NEW-UNADJUD,ONE AUTH NO. ONLY / MINING CLAIM MONEY RECEIVED (455) <b>CASES: AMC367199/\$10.00</b>	POL 2006/1 WAV	- n/a -	10.00
<b>TOTAL:</b>					<b>\$10.00</b>

PAYMENT INFORMATION					
1	<b>AMOUNT:</b>	\$10.00	<b>POSTMARKED:</b>	08/31/2006	
	<b>TYPE:</b>	CHECK	<b>RECEIVED:</b>	09/01/2006	
	<b>CHECK NO:</b>	1537			
	<b>NAME:</b>	CONROY, GLENN J 1915 MC CULLOCH BLVD STE 104 LAKE HAVASU CITY AZ 86403			

<b>REMARKS</b>	

This receipt was generated by the automated BLM Collections and Billing System and is a paper representation of a portion of the official electronic record contained therein.



Return Document to:

MINERS CREEK  
P.O. Box 265  
Wickenburg, AZ 85390  
Telephone: \_\_\_\_\_

RENTAL AZLI  
BUREAU OF LAND MANAGEMENT  
MARICOPA COUNTY  
PHOENIX, ARIZONA



A3850-1 (NOV. 2001)

No. of Claims: 5 x \$5 = 25  
Receipt No.: 124651 Check No.: 1128  
Init: AMC  
FOR BLM USE ONLY

**AFFIDAVIT OF PERFORMANCE OF ANNUAL WORK.** Also fill in Items 1 through 9 and the reverse side of this document.

**NOTICE OF INTENTION TO HOLD.** I intend to hold the claims(s)/site(s) listed on the reverse side of this document for the calendar year 20\_\_\_\_. Also fill in Items 1 through 4 and Item 9.

Notices of Intention to Hold are for mill sites and tunnel sites or for mining claims when assessment work has not been done, regardless of whether the annual assessment has been suspended, deferred, or not yet accrued. The filing of a Notice of Intention to Hold shall not relieve the owner of complying with federal and state laws pertaining to the performance of annual assessment work. Notices of Intention to Hold for mill sites or tunnel sites need not be county recorded. For mining claims the form filed with the Bureau of Land Management (BLM) must be identical to the one that was or will be filed with the county.

Evidence of Annual Assessment Work or a Notice of Intention to Hold must be filed each calendar year following the calendar year in which the claim/site was located. **All claims listed on a single affidavit must be contiguous.**

1. State of Arizona, County of MARICOPA ss:
2. I, (Name) MINERS CREEK
3. Reside at (Address) P.O. Box 265  
City Wickenburg, County MARICOPA, State AZ Zip 85390

being duly sworn, deposes and says that he/she is a citizen of the United States, more than eighteen years of age, that all of the facts set forth in this affidavit/notice, subject to the provisions and penalties of 18 U.S.C. 1001 pertaining to the filing of false, fictitious, or fraudulent statements with the United States, are true and correct according to the best of my knowledge, information and belief.

4. Owner's name and address (If not shown in Items 1-3 above). **Check here if this is a change of address.**

5. That I am personally acquainted with the mining claim(s). The work and improvements were made by and at the expense of the owner(s) of said claim(s). Said contiguous group of claims, listed on the reverse side of this document, are situated in the \_\_\_\_\_ Mining District, YAVAPAI County, Arizona.

6. That between the dates starting at 12 o'clock noon on September 1, 2005 and ending at 12 o'clock noon on September 1, 2006 at least \$ 800.00 Dollars worth of work and improvements were done and performed upon said claim(s) or upon one or more of a contiguous group of claims for the benefit of all, or wholly or partly outside of a contiguous group of claims for the benefit of all, not including the location work.

7. That the following persons were employed to perform the work and improvements described herein: Picked up TRASH, REMOVED DEBRIS

8. That the work and improvements performed were: D. HOLMBERG, H. SMITH, J. SMITH,  
P. TUCKER

9. Dated: 8/29/06 Signature: [Signature]

SUBSCRIBED AND SWORN TO before me, a Notary Public, this 29 day of AUGUST, 2006  
by LISA TUCKER  
Notary Public [Signature]  
MY COMMISSION EXPIRES 6/15/08



LISA TUCKER  
Notary Public - Arizona  
Maricopa County  
Expires 06/15/08

If the claims/sites have consecutive BLM numbers and are in the same Township, Range and Section(s), they may be listed as follows:

Claim/Site Name	Serial Number	Dkt/Pg or Record # of Orig Location Notice	TWN SHP	RNG	SEC(S)
GREAT NUGGETS	368609	3952979	14N	9W	30
GOLD NUGGET	370741	3989732	8N	4W	5
GOLD NUGGET #3	370776	3989740	8N	4W	5
GOLDEN BEAUTY	369022	3967028	9N	4W	29
GOLDEN PALACE	369023	3967027	9N	4W	29

BLM requires a \$5 nonrefundable service charge for each mining claim, mill site or tunnel site payable on or before December 30<sup>th</sup> (not the 31<sup>st</sup>). Mail to:

Bureau of Land Management  
222 North Central Avenue  
Phoenix, Arizona 85004-2203  
602-417-9200  
www.az.blm.gov

This form is for the purpose of complying with the laws of the United States Department of the Interior, Bureau of Land Management and the State of Arizona pertaining to assessment work and/or notice of intention to hold. 30 U.S.C. 28, 43 CFR 3833.2, ARS 27-208. Subject to Paperwork Reduction Act and Privacy Act statements available at the BLM AZ State Office. This form is not copyrighted. It may be reproduced without permission.


PHOENIX, ARIZONA  
2006 AUG 31 P 2:01  
RECEIVED  
B.L.M. AZ STATE OFFICE  
BLM Date Stamp

A.D. & F.B.  
1309 SCOTTSDALE WAY  
MODESTO CA 95355

SANTA BARBARA  
CA 931 2 L  
01 SEP 2006 PM

RECEIVED  
BUREAU OF  
LAND MANAGEMENT

2006 SEP -5 P 1:51



BLM

1 NORTH CENTRAL, SUITE 800  
PHOENIX, AZ 85004

ARIZONA  
STATE OFFICE  
PHOENIX, ARIZONA

85004+4414



AMC 364653

AMC 365936

AMC 367196

**MAINTENANCE FEE PAYMENT**

Claimant Name: HYUNGSOO KIM & HYUNSOOK KIM

Address: 3064 E. Dry Creek Rd.

City: PHOENIX State: AZ Zip: 85048

Telephone: 480-704-2720

E-mail address: topdios@yahoo.co.kr

Signature: Hyungsoo

Check here if this is a change of address.

RECEIVED  
B.L.M. AZ STATE OFFICE  
2006 JUL 14 P 4:04  
PHOENIX, ARIZONA  
BLM  
Date  
Stamp

LINE NO.	AMC NUMBER	CLAIM/SITE NAME	COUNTY RECORDER DATA (If available)	TWP	RNG	SEC
1	364660	Nugget patch #3	BKA241 PG 816	9N	4W	22
2	364661	Nugget patch #4	BKA241 PG 815	9N	4W	22
3	365943	Round mountain		14N	10W	36
4	367200	Gold Nugget #2		6N	6W	11
5						
6						
7						
8						
9						
10						

List additional claims on Form MCF114.

Bureau of Land Management  
Arizona State Office  
[www.az.blm.gov](http://www.az.blm.gov)

No. of Claims: 4 x \$125 = 500.  
 Check No: 2813 Init. SC  
 Receipt No.: 1316022  
 For BLM Use Only

Form: MCF112  
Revised July 2005

This form is available from the Arizona Department of Mines and Mineral Resources and may be reproduced.

United States Department of the Interior  
 Bureau of Land Management  
 BUSINESS & SUPPORT SVCS DIV  
 ONE N CENTRAL AVE  
 PHOENIX, AZ 85004 -2203  
 Phone: (602) 417-9200

Receipt

No:

1316022

Transaction #: 1360700		<b>ENTERED IN COMPUTER</b>
Date of Transaction: 07/14/2006		
CUSTOMER:	HYUNGSOD KIM 3064 E DRY CREEK RD PHOENIX, AZ 85048	JUL 21 2006 <i>JB</i>

LINE #	QTY	DESCRIPTION	REMARKS	UNIT PRICE	TOTAL
1	1.00	LOCATABLE MINERALS / MINING CLAIMS-NOT NEW-UNADJUD, ONE AUTH NO. ONLY / MINING CLAIM MONEY RECEIVED (455) CASES: AMC364660/\$500.00	MAINT 2007 (4)	- n/a -	500.00
<b>TOTAL:</b>					<b>\$500.00</b>

PAYMENT INFORMATION			
1	AMOUNT:	\$500.00	POSTMARKED: N/A
	TYPE:	CHECK	RECEIVED: 07/14/2006
	CHECK NO:	2813	
	NAME:	KIM, HYUNGSOD 3064 E DRY CREEK RD PHOENIX AZ 85048	

REMARKS

This receipt was generated by the automated BLM Collections and Billing System and is a paper representation of a portion of the official electronic record contained therein.

**United States Department of the Interior**  
**Bureau of Land Management**  
 BUSINESS & SUPPORT SVCS DIV  
 ONE N CENTRAL AVE  
 PHOENIX, AZ 85004 -2203  
 Phone: (602) 417-9200

Receipt	
No:	1186041

<b>Transaction #:</b> 1226086
<b>Date of Transaction:</b> 11/17/2005
<b>CUSTOMER:</b> LISA TUCKER 109 E ELM CIRCLE GILBERT, AZ 85234

LINE #	QTY	DESCRIPTION	REMARKS	UNIT PRICE	TOTAL
1	1.00	LOCATABLE MINERALS / MINING CLAIMS-NOT NEW-UNADJUD, ONE AUTH NO. ONLY / MINING CLAIM MONEY RECEIVED (455) CASES: AMC367206/\$60.00	TRF (6)	- n/a -	60.00
<b>TOTAL:</b>					<b>\$60.00</b>

PAYMENT INFORMATION			
1	AMOUNT:	\$60.00	POSTMARKED: N/A
	TYPE:	CHECK	RECEIVED: 11/17/2005
	CHECK NO:	344	
	NAME:	TUCKER, LISA 109 E ELM CIRCLE GILBERT AZ 85234	

REMARKS

This receipt was generated by the automated BLM Collections and Billing System and is a paper representation of a portion of the official electronic record contained therein.

AMC 367197  
 367206  
 365600  
 365605  
 365606  
 366653

**United States Department of the Interior**  
**Bureau of Land Management**  
 BUSINESS & SUPPORT SVCS DIV  
 ONE N CENTRAL AVE  
 PHOENIX, AZ 85004 -2203  
 Phone: (602) 417-9200

Receipt

No: 1349518

<b>Transaction #:</b> 1394840	
<b>Date of Transaction:</b> 08/31/2006	
<b>CUSTOMER:</b>	JACK TUCKER 109 E ELM CIR GILBERT, AZ 85234

LINE #	QTY	DESCRIPTION	REMARKS	UNIT PRICE	TOTAL
1	1.00	LOCATABLE MINERALS / MINING CLAIMS-NOT NEW-UNADJUD, ONE AUTH NO. ONLY / MINING CLAIM MONEY RECEIVED (455) <b>CASES: AMC372550/\$210.00</b>	TRF/21	- n/a -	210.00
<b>TOTAL:</b>					<b>\$210.00</b>

PAYMENT INFORMATION					
1	AMOUNT:	\$210.00	POSTMARKED:	N/A	
	TYPE:	CHECK	RECEIVED:	08/31/2006	
	CHECK NO:	1128			
	NAME:	TUCKER, JACK 109 E ELM CIR GILBERT AZ 85234			

REMARKS

This receipt was generated by the automated BLM Collections and Billing System and is a paper representation of a portion of the official electronic record contained therein.

UNITED STATES  
DEPARTMENT OF THE INTERIOR  
BUREAU OF LAND MANAGEMENT

CREDIT CARD PAYMENT  
FOR MINING CLAIM MAINTENANCE FEE

AMC 367196  
AMC 372438

NAME Steve Sidwell  
ADDRESS 570 Los Feliz  
CITY Las Vegas STATE NV ZIP 89110  
PHONE # (702) 210-4510

SEND RECEIPT TO ABOVE ADDRESS   
SEND RECEIPT TO: \_\_\_\_\_  
\_\_\_\_\_  
\_\_\_\_\_

AMC NUMBER	CLAIM/SITE NAME
<u>367196</u>	_____
<u>372438</u>	_____
_____	_____

DATE STAMP

PHOENIX, ARIZONA  
2006 AUG 25 P 1:10  
RECEIVED B.L.M. AZ STATE OFFICE

TELEPHONE SUBMISSION - ACCURACY OF THE ABOVE INFORMATION  
IS THE RESPONSIBILITY OF THE CLAIMANT/OWNER

FOR OFFICIAL USE ONLY  
DATE 9/11/06 INITIALS RM VERIFIED \_\_\_\_\_  
COUNT 2 \$ 250 INITIALS TRK

#1346569



AMC 367868  
 AMC 367196  
 AMC 365598  
 AMC 365936

**MAINTENANCE FEE PAYMENT**

Claimant Name: Fred Michael  
 Address: 2625 Butler Ave.  
 City: Kingman State: Az Zip: 86409  
 Telephone: 928-279-0956  
 E-mail address: ONE AZ WILLIAM@Yahoo.com  
 Signature: \_\_\_\_\_

BLM  
Date  
Stamp

PHOENIX, ARIZONA

2006 AUG 22 A 9:45

RECEIVED  
B.L.M. AZ STATE OFFICE

Check here if this is a change of address.

LINE NO.	AMC NUMBER	CLAIM/SITE NAME	COUNTY RECORDER DATA (If available)	TWP	RNG	SEC
1	365945	Round Mountain #5	3868693	14N	10W	25
2	365604	Grey Back Gold #3	3862040	13N	10W	9
3	367198	Dripping Gold	2005-1961015	6N	5W	12
4	367870	Strike it Rich	2005-1703732	6N	6W	34
5	365603	Grey Back Gold #2	-3862039	13N	10W	10
6						
7						
8						
9						
10						

List additional claims on Form MCF114.

Bureau of Land Management  
 Arizona State Office  
[www.az.blm.gov](http://www.az.blm.gov)

No. of Claims: 5 x \$125 = 625  
 Check No: MG Init. SC  
 Receipt No.: 1342015  
 For BLM Use Only

MG # 55669725310

Form: MCF112  
 Revised July 2005

This form is available from the Arizona Department of Mines and Mineral Resources and may be reproduced.

RE 9/13/06

**United States Department of the Interior**  
**Bureau of Land Management**  
 BUSINESS & SUPPORT SVCS DIV  
 ONE N CENTRAL AVE  
 PHOENIX, AZ 85004 -2203  
 Phone: (602) 417-9200

Receipt

No: 1342015

<b>Transaction #:</b> 1387239	
<b>Date of Transaction:</b> 08/23/2006	
<b>CUSTOMER:</b>	FRED MICHAEL 2625 BUTLER AVE KINGMAN, AZ 86409

LINE #	QTY	DESCRIPTION	REMARKS	UNIT PRICE	TOTAL
1	1.00	LOCATABLE MINERALS / MINING CLAIMS-NOT NEW-UNADJUD, ONE AUTH NO. ONLY / MINING CLAIM MONEY RECEIVED (455) <b>CASES: AMC365945/\$625.00</b>	MAINT 2007 (5)	- n/a -	625.00
<b>TOTAL:</b>					<b>\$625.00</b>

PAYMENT INFORMATION			
1	<b>AMOUNT:</b>	\$625.00	<b>POSTMARKED:</b> 08/18/2006
	<b>TYPE:</b>	CHECK	<b>RECEIVED:</b> 08/22/2006
	<b>CHECK NO:</b>	55669725310	
	<b>NAME:</b>	MICHAEL, FRED 2625 BUTLER AVE KINGMAN AZ 86409	

REMARKS	

This receipt was generated by the automated BLM Collections and Billing System and is a paper representation of a portion of the official electronic record contained therein.

**United States Department of the Interior  
Bureau of Land Management  
BUSINESS & SUPPORT SVCS DIV  
ONE N CENTRAL AVE  
PHOENIX, AZ 85004 -2203  
Phone: (602) 417-9200**

Receipt	
No:	1181940

<b>Transaction #:</b> 1221919
<b>Date of Transaction:</b> 11/09/2005
<b>CUSTOMER:</b> JACK TUCKER PMB 265 745 N GILBERT RD STE 124 GILBERT, AZ 85234

LINE #	QTY	DESCRIPTION	REMARKS	UNIT PRICE	TOTAL
1	1.00	LOCATABLE MINERALS / MINING CLAIMS-NOT NEW-UNADJUD, ONE AUTH NO. ONLY / MINING CLAIM MONEY RECEIVED (455) CASES: AMC366656/\$40.00	TRF/4	- n/a -	40.00
<b>TOTAL:</b>					<b>\$40.00</b>

PAYMENT INFORMATION			
1	AMOUNT:	\$40.00	POSTMARKED: N/A
	TYPE:	CHECK	RECEIVED: 11/09/2005
	CHECK NO:	336	
	NAME:	TUCKER, JACK PMB 265 745 N GILBERT RD STE 124 GILBERT AZ 85234	

REMARKS

This receipt was generated by the automated BLM Collections and Billing System and is a paper representation of a portion of the official electronic record contained therein.

*Transfers:*  
 AMC 366656  
 367205(2)  
 367369

**DEPARTMENT OF THE INTERIOR  
BUREAU OF LAND MANAGEMENT  
MINING CLAIMS  
(LIVE) Serial Register Page**

RunDate/Time: 12/01/05 01:58 PM

Page 2 of 3

**01 10-21-1976;090STAT0090;43USC1744**  
**Case Type 384201: PLACER CLAIM**  
**Claim Name: STAY OFF #1**  
**Commodity :**  
**Case Disposition: ACTIVE**

**Serial Number  
AMC367205**

Name & Address				Int Rel	% Interest
BUTTERFIELD CHARLES	27115 W CANDY CACTUS DR	CASA GRANDE, AZ	85222	CLAIMANT	0.000000
DODSON GERALD	27115 W CANDY CACTUS DR	CASA GRANDE, AZ	85222	CLAIMANT	0.000000

Mer Twp	Rng	Sec	Quadrant	District/Resource	County
14	0060N	0050W	006	SW	PHOENIX DISTRICT OFFICE MARICOPA

Act Date	Code	Action	Action Remarks	Receipt Number
09/01/2005	403	LOCATION DATE		
09/22/2005	395	RECORDATION NOTICE RECD	\$30.00;1	1155644
09/22/2005	484	LOCATION YEAR / MAINTENANCE FEE	2006	1155644
11/09/2005	396	TRF OF INTEREST FILED	BROWN ADAM	1181940
11/09/2005	396	TRF OF INTEREST FILED	BROWN JASON	1181940
11/09/2005	396	TRF OF INTEREST FILED	CREPEZZI ANTHONY	1181940
11/09/2005	396	TRF OF INTEREST FILED	MCALLISTER STEVE	1181940
11/09/2005	396	TRF OF INTEREST FILED	TUCKER LISA	1181940
11/09/2005	396	TRF OF INTEREST FILED	TUCKER PAUL	1181940
11/09/2005	396	TRF OF INTEREST FILED	TUCKER JACK	1181940
11/09/2005	396	TRF OF INTEREST FILED	CREPEZZI PENNY	1181940
09/22/2005	501	ACCT ADV IN LEAD FILE	AMC367196;	

**Line Nr Remarks**

**United States Department of the Interior**  
**Bureau of Land Management**  
 BUSINESS & SUPPORT SVCS DIV  
 ONE N CENTRAL AVE  
 PHOENIX, AZ 85004 -2203  
 Phone: (602) 417-9200

Receipt	
No:	1211987

<b>Transaction #:</b> 1252803	
<b>Date of Transaction:</b> 01/05/2006	
<b>CUSTOMER:</b>	JACK TUCKER PMB 265 745 N GILBERT RD STE 124 GILBERT, AZ 85234

LINE #	QTY	DESCRIPTION	REMARKS	UNIT PRICE	TOTAL
1	1.00	LOCATABLE MINERALS / MINING CLAIMS-NOT NEW-UNADJUD, ONE AUTH NO. ONLY / MINING CLAIM MONEY RECEIVED (455) <b>CASES: AMC367204/\$70.00</b>	TRF/7	- n/a -	70.00
<b>TOTAL:</b>					<b>\$70.00</b>

PAYMENT INFORMATION			
1	AMOUNT:	\$70.00	POSTMARKED: N/A
	TYPE:	CHECK	RECEIVED: 01/05/2006
	CHECK NO:	402	
	NAME:	TUCKER, JACK PMB 265 745 N GILBERT RD STE 124 GILBERT AZ 85234	

REMARKS

This receipt was generated by the automated BLM Collections and Billing System and is a paper representation of a portion of the official electronic record contained therein.

*Transfers:* 367204  
 367207  
 367836  
 368606  
 368607  
 368610  
 368710

**DEPARTMENT OF THE INTERIOR  
BUREAU OF LAND MANAGEMENT  
MINING CLAIMS  
(LIVE) Serial Register Page**

RunDate/Time: 01/12/06 10:49 AM

Page 6 of 6

**01 10-21-1976;090STAT0090;43USC1744**  
**Case Type 384201: PLACER CLAIM**  
**Claim Name: VULTURE #1**  
**Commodity :**  
**Case Disposition: ACTIVE**

**Serial Number  
AMC367206**

Name & Address	Int Rel	% Interest
MALOOF DAVID 37 BROOKSIDE ST DRACUT, MA 01826	CLAIMANT	0.0000000

Mer Twp	Rng	Sec	Quadrant	District/Resource	County
14	0060N	0060W	021 NE	PHOENIX DISTRICT OFFICE	MARICOPA

Act Date	Code	Action	Action Remarks	Receipt Number
09/01/2005	403	LOCATION DATE		
09/22/2005	395	RECORDATION NOTICE RECD	\$30.00;1	1155644
09/22/2005	484	LOCATION YEAR / MAINTENANCE FEE	2006	1155644
11/17/2005	392	MONIES RECEIVED	\$60.00;1	1186041
11/17/2005	396	TRF OF INTEREST FILED	CREPEZZI ANTHONY	1186041
11/17/2005	396	TRF OF INTEREST FILED	BROWN ADAM	1186041
11/17/2005	396	TRF OF INTEREST FILED	BROWN JASON	1186041
11/17/2005	396	TRF OF INTEREST FILED	CREPEZZI PENNY	1186041
11/17/2005	396	TRF OF INTEREST FILED	MCALLISTER STEVE	1186041
11/17/2005	396	TRF OF INTEREST FILED	TUCKER PAUL	1186041
11/17/2005	396	TRF OF INTEREST FILED	TUCKER LISA	1186041
11/17/2005	396	TRF OF INTEREST FILED	TUCKER JACK	1186041
09/22/2005	501	ACCT ADV IN LEAD FILE	AMC367196;	

Line Nr Remarks



**United States Department of the Interior**  
**Bureau of Land Management**  
 BUSINESS & SUPPORT SVCS DIV  
 ONE N CENTRAL AVE  
 PHOENIX, AZ 85004 -2203  
 Phone: (602) 417-9200

Receipt	
No:	1202132

<b>Transaction #:</b> 1242581
<b>Date of Transaction:</b> 12/15/2005
<b>CUSTOMER:</b> JACK TUCKER PMB 265 745 N GILBERT RD STE 124 GILBERT, AZ 85234

LINE #	QTY	DESCRIPTION	REMARKS	UNIT PRICE	TOTAL
1	1.00	LOCATABLE MINERALS / MINING CLAIMS-NOT NEW-UNADJUD, ONE AUTH NO. ONLY / MINING CLAIM MONEY RECEIVED (455) CASES: AMC366656/\$130.00	TRF/13	- n/a -	130.00
<b>TOTAL:</b>					<b>\$130.00</b>

PAYMENT INFORMATION			
1	AMOUNT:	\$130.00	POSTMARKED: N/A
	TYPE:	CHECK	RECEIVED: 12/15/2005
	CHECK NO:	376	
	NAME:	TUCKER, JACK PMB 265 745 N GILBERT RD STE 124 GILBERT AZ 85234	

REMARKS

This receipt was generated by the automated BLM Collections and Billing System and is a paper representation of a portion of the official electronic record contained therein.



**DEPARTMENT OF THE INTERIOR  
BUREAU OF LAND MANAGEMENT  
MINING CLAIMS  
(LIVE) Serial Register Page**

RunDate/Time: 01/13/06 03:21 PM

Page 1 of 7

**01 10-21-1976;090STAT0090;43USC1744**  
**Case Type 384201: PLACER CLAIM**  
**Claim Name: RAINING GOLD**  
**Commodity :**  
**Case Disposition: ACTIVE**

**Serial Number  
AMC367204**

Name & Address			Int Rel	% Interest
TORRE LINDA	BOX 89	HAMPSTEAD, NH 03841	CLAIMANT	0.000000

Mer Twp	Rng	Sec	Quadrant	District/Resource	County
14	0060N	0050W	012 NW	PHOENIX DISTRICT OFFICE	MARICOPA

Act Date	Code	Action	Action Remarks	Receipt Number
09/01/2005	403	LOCATION DATE		
09/22/2005	395	RECORDATION NOTICE RECD	\$30.00;1	1155644
09/22/2005	484	LOCATION YEAR / MAINTENANCE FEE	2006	1155644
01/05/2006	396	TRF OF INTEREST FILED	TUCKER LISA H	1211987
01/05/2006	396	TRF OF INTEREST FILED	BROWN PENNY	1211987
01/05/2006	396	TRF OF INTEREST FILED	CREPEZZI ANTHONY	1211987
01/05/2006	396	TRF OF INTEREST FILED	MCALLISTER STEVE	1211987
01/05/2006	396	TRF OF INTEREST FILED	TUCKER LISA	1211987
01/05/2006	396	TRF OF INTEREST FILED	TUCKER MIKE	1211987
01/05/2006	396	TRF OF INTEREST FILED	TUCKER PAUL	1211987
01/05/2006	396	TRF OF INTEREST FILED	TUCKER JACK	1211987
09/22/2005	501	ACCT ADV IN LEAD FILE	AMC367196;	

Line Nr Remarks

**DEPARTMENT OF THE INTERIOR  
BUREAU OF LAND MANAGEMENT  
MINING CLAIMS  
(LIVE) Serial Register Page**

RunDate/Time: 01/13/06 03:21 PM

Page 2 of 7

**01 10-21-1976;090STAT0090;43USC1744**  
**Case Type 384201: PLACER CLAIM**  
**Claim Name: VULTURE #4**  
**Commodity :**  
**Case Disposition: ACTIVE**

**Serial Number  
AMC367207**

Name & Address			Int Rel	% Interest
MALOOF DAVID	37 BROOKSIDE ST	DRACUT, MA 01826	CLAIMANT	0.000000

Mer Twp	Rng	Sec	Quadrant	District/Resource	County
14	0060N	0060W	021 NW	PHOENIX DISTRICT OFFICE	MARICOPA

Act Date	Code	Action	Action Remarks	Receipt Number
09/01/2005	403	LOCATION DATE		
09/22/2005	395	RECORDATION NOTICE RECD	\$30.00;1	1155644
09/22/2005	484	LOCATION YEAR / MAINTENANCE FEE	2006	1155644
01/05/2006	396	TRF OF INTEREST FILED	CREPEZZI ANTHONY	1211987
01/05/2006	396	TRF OF INTEREST FILED	MCALLISTER STEVE	1211987
01/05/2006	396	TRF OF INTEREST FILED	TUCKER LISA	1211987
01/05/2006	396	TRF OF INTEREST FILED	TUCKER PAUL	1211987
01/05/2006	396	TRF OF INTEREST FILED	TUCKER JACK	1211987
01/05/2006	396	TRF OF INTEREST FILED	CREPEZZI PENNY	1211987
01/05/2006	396	TRF OF INTEREST FILED	BROWN JASON	1211987
01/05/2006	396	TRF OF INTEREST FILED	BROWN ADAM	1211987
09/22/2005	501	ACCT ADV IN LEAD FILE	AMC367196;	

Line Nr Remarks

**DEPARTMENT OF THE INTERIOR  
BUREAU OF LAND MANAGEMENT  
MINING CLAIMS  
(LIVE) Serial Register Page**

RunDate/Time: 01/13/06 05:02 PM

Page 1 of 4

**01 10-21-1976;090STAT0090;43USC1744**  
**Case Type 384201: PLACER CLAIM**  
**Claim Name: GOLD NUGGET #3**  
**Commodity :**  
**Case Disposition: ACTIVE**

**Serial Number  
AMC367201**

Name & Address			Int Rel	% Interest
CROUSO JERRY	3098 HWY 56 N	WAYNESBORO, GA 30830	CLAIMANT	0.000000
HAYES FARON	3098 HWY 56 N	WAYNESBORO, GA 30830	CLAIMANT	0.000000

Mer Twp	Rng	Sec	Quadrant	District/Resource	County
14	0060N	0060W	002	SE	PHOENIX DISTRICT OFFICE MARICOPA

Act Date	Code	Action	Action Remarks	Receipt Number
09/01/2005	403	LOCATION DATE		
09/22/2005	395	RECORDATION NOTICE RECD	\$30.00;1	1155644
09/22/2005	484	LOCATION YEAR / MAINTENANCE FEE	2006	1155644
12/15/2005	396	TRF OF INTEREST FILED	CREPEZZI PENNY	1202132
12/15/2005	396	TRF OF INTEREST FILED	TUCKER PAUL	1202132
12/15/2005	396	TRF OF INTEREST FILED	MCALLISTER STEVE	1202132
12/15/2005	396	TRF OF INTEREST FILED	CREPEZZI ANTHONY	1202132
12/15/2005	396	TRF OF INTEREST FILED	BROWN JASON	1202132
12/15/2005	396	TRF OF INTEREST FILED	BROWN ADAM	1202132
12/07/2005	396	TRF OF INTEREST FILED	TUCKER LISA	1202132
12/07/2005	396	TRF OF INTEREST FILED	TUCKER JACK	1202132
09/22/2005	501	ACCT ADV IN LEAD FILE	AMC367196;	

**Line Nr Remarks**

**DEPARTMENT OF THE INTERIOR  
BUREAU OF LAND MANAGEMENT  
MINING CLAIMS  
(LIVE) Serial Register Page**

RunDate/Time: 01/13/06 05:02 PM

Page 2 of 4

**01 10-21-1976;090STAT0090;43USC1744**  
**Case Type 384201: PLACER CLAIM**  
**Claim Name: LOST GOLD**  
**Commodity :**  
**Case Disposition: ACTIVE**

**Serial Number**  
**AMC367203**

Name & Address				Int Rel	% Interest
BACKMAN FREDERICK G	1309 SCOTTSDALE WAY	MODESTO, CA 95355		CLAIMANT	0.0000000
DAVID ANITA	1309 SCOTTSDALE WAY	MODESTO, CA 95355		CLAIMANT	0.0000000

Mer Twp	Rng	Sec	Quadrant	District/Resource	County	
14	0060N	0060W	003	SW	PHOENIX DISTRICT OFFICE	MARICOPA

Act Date	Code	Action	Action Remarks	Receipt Number
09/01/2005	403	LOCATION DATE		
09/22/2005	395	RECORDATION NOTICE RECD	\$30.00;1	1155644
09/22/2005	484	LOCATION YEAR / MAINTENANCE FEE	2006	1155644
12/15/2005	396	TRF OF INTEREST FILED	CREPEZZI PENNY	1202132
12/15/2005	396	TRF OF INTEREST FILED	TUCKER PAUL	1202132
12/15/2005	396	TRF OF INTEREST FILED	MCALLISTER STEVE	1202132
12/15/2005	396	TRF OF INTEREST FILED	CREPEZZI ANTHONY	1202132
12/15/2005	396	TRF OF INTEREST FILED	BROWN JASON	1202132
12/15/2005	396	TRF OF INTEREST FILED	BROWN ADAM	1202132
12/15/2005	396	TRF OF INTEREST FILED	TUCKER LISA	1202132
12/15/2005	396	TRF OF INTEREST FILED	TUCKER JACK	1202132
09/22/2005	501	ACCT ADV IN LEAD FILE	AMC367196;	

**Line Nr Remarks**

**DEPARTMENT OF THE INTERIOR  
BUREAU OF LAND MANAGEMENT  
MINING CLAIMS**

AMC 367196

**(LIVE) Serial Register Page**

RunDate/Time: 01/13/06 03:03 PM

Page 7 of 10

**01 10-21-1976;090STAT0090;43USC1744**  
**Case Type 384201: PLACER CLAIM**  
**Claim Name: GOLD NUGGET #2**  
**Commodity :**  
**Case Disposition: ACTIVE**

**Serial Number  
AMC367200**

Name & Address	Int Rel	% Interest
KIM HYUNGSOO 3064 E DRY CREEK RD PHOENIX, AZ 85048	CLAIMANT	0.0000000
KIM HYUNGSOOK 3064 E DRY CREEK RD PHOENIX, AZ 85048	CLAIMANT	0.0000000

Mer Twp Rng Sec	Quadrant	District/Resource	County
14 0060N 0060W 011	NE	PHOENIX DISTRICT OFFICE	MARICOPA

Act Date	Code	Action	Action Remarks	Receipt Number
09/01/2005	403	LOCATION DATE		
09/22/2005	395	RECORDATION NOTICE RECD	\$30.00;1	1155644
09/22/2005	484	LOCATION YEAR / MAINTENANCE FEE	2006	1155644
12/07/2005	392	MONIES RECEIVED	\$120.00;1	1196803
12/07/2005	396	TRF OF INTEREST FILED	CREPEZZI PENNY	1196803
12/07/2005	396	TRF OF INTEREST FILED	CREPEZZI ANTHONY	1196803
12/07/2005	396	TRF OF INTEREST FILED	BROWN ADAM	1196803
12/07/2005	396	TRF OF INTEREST FILED	TUCKER LISA	1196803
12/07/2005	396	TRF OF INTEREST FILED	BROWN JASON	1196803
12/07/2005	396	TRF OF INTEREST FILED	TUCKER JACK	1196803
12/07/2005	396	TRF OF INTEREST FILED	TUCKER PAUL	1196803
12/07/2005	396	TRF OF INTEREST FILED	MCALLISTER STEVE	1196803
09/22/2005	501	ACCT ADV IN LEAD FILE	AMC367196;	

**Line Nr Remarks**

**United States Department of the Interior**  
**Bureau of Land Management**  
 BUSINESS & SUPPORT SVCS DIV  
 ONE N CENTRAL AVE  
 PHOENIX, AZ 85004 -2203  
 Phone: (602) 417-9200

Receipt	
No:	1206540

**Transaction #:** 1247115  
**Date of Transaction:** 12/22/2005

<b>CUSTOMER:</b>	LISA TUCKER 109 E ELM CIR GILBERT, AZ 85234
------------------	---

LINE #	QTY	DESCRIPTION	REMARKS	UNIT PRICE	TOTAL
1	1.00	LOCATABLE MINERALS / MINING CLAIMS-NOT NEW-UNADJUD, ONE AUTH NO. ONLY / MINING CLAIM MONEY RECEIVED (455) CASES: AMC365601/\$30.00	TRF/3	- n/a -	30.00
<b>TOTAL:</b>					<b>\$30.00</b>

PAYMENT INFORMATION			
NOTE: Items will appear on credit card statement as "Bureau of Land Management".			
1	AMOUNT:	\$30.00	POSTMARKED: N/A
	TYPE:	CREDIT CARD	RECEIVED: 12/22/2005
	NAME:	TUCKER, LISA 109 E ELM CIR GILBERT AZ 85234	
	CARD NO:	XXXXXXXXXXXX1335	AUTH CODE: 351885
	NAME ON CARD:	TUCKER/LISA	
	EXPIRES:	11/30/2007	
	SIGNATURE:		

REMARKS

This receipt was generated by the automated BLM Collections and Billing System and is a paper representation of a portion of the official electronic record contained therein.

*Transfers: AMC 365598  
 367196  
 368708*

**United States Department of the Interior**  
**Bureau of Land Management**  
 BUSINESS & SUPPORT SVCS DIV  
 ONE N CENTRAL AVE  
 PHOENIX, AZ 85004 -2203  
 Phone: (602) 417-9200

Receipt	
No:	1196803

<b>Transaction #:</b> 1237103
<b>Date of Transaction:</b> 12/07/2005
<b>CUSTOMER:</b> JACK TUCKER 109 E ELM CIR GILBERT, AZ 85234

LINE #	QTY	DESCRIPTION	REMARKS	UNIT PRICE	TOTAL
1	1.00	LOCATABLE MINERALS / MINING CLAIMS-NOT NEW-UNADJUD, ONE AUTH NO. ONLY / MINING CLAIM MONEY RECEIVED (455) CASES: AMC367200/\$140.00	TRF/14	- n/a -	140.00
<b>TOTAL:</b>					<b>\$140.00</b>

PAYMENT INFORMATION			
NOTE: Items will appear on credit card statement as "Bureau of Land Management".			
1	<b>AMOUNT:</b>	\$140.00	<b>POSTMARKED:</b> N/A
	<b>TYPE:</b>	CREDIT CARD	<b>RECEIVED:</b> 12/07/2005
	<b>NAME:</b>	TUCKER, JACK 109 E ELM CIR GILBERT AZ 85234	
	<b>CARD NO:</b>	XXXXXXXXXXXX0811	<b>AUTH CODE:</b> 090676
	<b>NAME ON CARD:</b>	TUCKER/LISA	
	<b>EXPIRES:</b>	11/30/2008	
	<b>SIGNATURE:</b>		

REMARKS

This receipt was generated by the automated BLM Collections and Billing System and is a paper representation of a portion of the official electronic record contained therein.

*transfers:* 365936                      365943 (2)  
 365937                                  366656  
 365938 (2)                              367200 (2)  
 365939                                  368401  
 365940                                  368403  
    368404

**United States Department of the Interior**  
**Bureau of Land Management**  
 BUSINESS & SUPPORT SVCS DIV  
 ONE N CENTRAL AVE SUITE 800  
 PHOENIX, AZ 85004 -4427  
 Phone: (602) 417-9200

Receipt

No: 1349657

<b>Transaction #:</b> 1394981	
<b>Date of Transaction:</b> 08/31/2006	
<b>CUSTOMER:</b>	JACK TUCKER 109 E ELM CIR GILBERT, AZ 85234

LINE #	QTY	DESCRIPTION	REMARKS	UNIT PRICE	TOTAL
1	1.00	LOCATABLE MINERALS / MINING CLAIMS- NOT NEW-UNADJUD, ONE AUTH NO. ONLY / MINING CLAIM MONEY RECEIVED (455) <b>CASES: AMC364471/\$370.00</b>	POL 2006/37 WAV	- n/a -	370.00
<b>TOTAL:</b>					<b>\$370.00</b>

PAYMENT INFORMATION			
1	<b>AMOUNT:</b>	\$370.00	<b>POSTMARKED:</b> N/A
	<b>TYPE:</b>	CHECK	<b>RECEIVED:</b> 08/31/2006
	<b>CHECK NO:</b>	1128	
	<b>NAME:</b>	TUCKER, JACK 109 E ELM CIR GILBERT AZ 85234	

REMARKS

This receipt was generated by the automated BLM Collections and Billing System and is a paper representation of a portion of the official electronic record contained therein.

AMC 355 449  
 355 567  
 355 909  
 356 037  
 356 109  
 356 819  
 356 934  
 357 043  
 357 044

AMC 363 175  
 364 471  
 367 202 (2)  
 368 609 (2)  
 369 022 (2)  
 369 023 (2)  
 369 058  
 369 639  
 369 938

AMC 370 741 (2)  
 370 774  
 370 776 (2)  
 371 583  
 372 544  
 372 549  
 372 546  
 371 715  
 371 716

AMC 371 717  
 372 549  
 372 550  
 372 853



UNITED STATES DEPARTMENT OF THE INTERIOR  
BUREAU OF LAND MANAGEMENT

517

MAINTENANCE FEE WAIVER CERTIFICATION

SEE INSTRUCTIONS ON REVERSE

RE FORM APPROVED  
OMB NO. 1004-0114  
Expires: December 31, 2006

AMC 367196

1. This small miner waiver is filed for the assessment year beginning at noon on September 1, ~~2006~~ and ending at noon on September 1, ~~2007~~
2. The undersigned and all related parties owned ten or fewer mining claims, mill, or tunnel sites located and maintained on Federal lands in the United States of America on September 1, ~~2006~~
3. The undersigned have performed the assessment work required by law for each mining claim listed prior to filing this waiver and understand that by filing this form; an affidavit of assessment work must be recorded by the December 30th following the filing of this waiver.
4. The undersigned understand that if the assessment work obligation has not yet come due under 30 U.S.C. 28 (for those claims in their first assessment year only); a notice of intent to hold reciting this condition must be recorded by the December 30th following the filing of this waiver.
5. The undersigned understand that mill and tunnel sites may also be listed upon this waiver and be waived from payment of the maintenance fee; and that a notice of intent to hold for these sites is required to be recorded by the December 30th immediately following the filing of this waiver.
6. The undersigned understand and acknowledge that pursuant to 43 U.S.C. 1212 and 18 U.S.C. 1001; the filing or recording of a false, fictitious, or fraudulent document with the Bureau of Land Management may result in a fine of up to \$250,000, a prison term not to exceed five years, or both.
7. The mining claims, mill or tunnel sites for which this waiver from payment of the maintenance fees is requested are:

CLAIM OR SITE NAME	BLM RECORDATION SERIAL NUMBER
1. Raining Gold	CLAIM AMC 367204
2.	County Number 06-0016688
3.	
4.	
5.	
6.	
7.	
8.	
9.	
10.	

RECEIVED  
 B.L.M. AZ STATE OFFICE  
 2006 AUG 29 A 10:09  
 PHOENIX, ARIZONA

The owner(s) (claimants) of the above mining claims and sites are:

Linda Torre  
 (Owner's Name - Please Print)  
 P.O. Box 89 4 Shore Dr  
 (Street or P.O. Box)  
 Hampstead NH 03841  
 (City) (State) (Zip Code)

Linda Torre  
 (Owner's Signature)

Philip Torre  
 (Owner's Name - Please Print)  
 P.O. Box 89 4 Shore Dr  
 (Street or P.O. Box)  
 Hampstead NH 03841  
 (City) (State) (Zip Code)

Philip Torre  
 (Owner's Signature)

(Owner's Name - Please Print)  
 (Street or P.O. Box)  
 (City) (State) (Zip Code)

(Owner's Signature)

ENTERED IN COMPUTER

(Owner's Name - Please Print)	(Owner's Signature)		
(Street or P.O. Box)	(City)	(State)	(Zip Code)
(Owner's Name - Please Print)	(Owner's Signature)		
(Street or P.O. Box)	(City)	(State)	(Zip Code)
(Owner's Name - Please Print)	(Owner's Signature)		
(Street or P.O. Box)	(City)	(State)	(Zip Code)
(Owner's Name - Please Print)	(Owner's Signature)		
(Street or P.O. Box)	(City)	(State)	(Zip Code)

**INSTRUCTIONS**

- |  |  |
|--|--|
| <ol style="list-style-type: none"> <li>1. This certification is made under the provisions of § 1744 of Title 43 and § 28-28k of Title 30 of the United States Code; and the regulations thereunder (43 CFR Part 3830).</li> <li>2. The claimant(s) must fill in the dates in paragraph 1 for the beginning and ending of the assessment year for which this waiver is sought.</li> <li>3. The claimant(s) must fill in the date in paragraph 2 for the beginning of the assessment year for which this waiver is sought.</li> <li>4. All claim and site names and Bureau of Land Management (BLM) serial numbers must be listed for the mining claims, mill sites, and tunnel sites for which the waiver is sought.</li> <li>5. All owners of the mining claims, mill sites, and tunnel sites and their addresses must be given.</li> <li>6. This waiver form must be signed by all the claimants or their designated agent, in original form. If an agent is designated, a notarized designation of agent, signed by all of the claimants with proper address given, must be submitted with this waiver.</li> </ol> | <ol style="list-style-type: none"> <li>7. This form must be filed no later than September 1st for the upcoming assessment year in the BLM State Office where the mining claims or sites are recorded, or the waiver cannot be granted by the BLM. (Example: to obtain a waiver for the assessment year 2000, which begins at noon on September 1, 1999, you must qualify for and file for a waiver no later than September 1, 1999, in the proper BLM State Office).</li> <li>8. For all mining claims which require assessment work, you must record an affidavit of labor on or before the December 30th immediately following the filing of this waiver. For all other mining claims or sites waived, you must record a notice of intent to hold on or before the December 30th immediately following the filing of this waiver.</li> <li>9. Mill and tunnel sites may also be listed upon this waiver and be waived from payment of the maintenance fee. A notice of intent to hold for these sites is required to be filed by the December 30th following the filing of this waiver.</li> </ol> |
|--|--|

**NOTICE/BURDEN HOURS STATEMENT**

The Privacy Act of 1974, *as amended*, and the regulation in 43 CFR 2.48(d) provide that you be furnished the following information in connection with the information required by this certification of waiver from rental fees.

**AUTHORITY:** 30 U.S.C. 28-28k; 43 U.S.C. 1201, 1457, 1740, and 1744; and 43 CFR 3830.

**PRINCIPLE PURPOSE:** This information is to be used to verify that the owner(s) (claimants) of a mining claim has complied with 30 U.S.C. 28f and is entitled to perform assessment work in lieu of paying the maintenance fee for the mining claims listed on this form.

**ROUTINE USE:** (1) Adjudication of the claimant(s) certification of waiver from paying the maintenance fee otherwise required by 30 U.S.C. 28f. (2) Disclosure may be made to appropriate Federal agencies when location is made within the agency's geographic area of responsibility. (3) Information from the record and/or the record will be transferred to the appropriate Federal, State, or local agency, or a member of the public in response to a specific request for pertinent information. (4) Information may also be provided to the Department of Justice or in a proceeding before a court or adjudicative body; or to Federal, State, local or foreign agencies when needed for enforcement of civil or criminal codes or applicable regulations concerning title rights upon the public land.

**EFFECT OF NOT PROVIDING INFORMATION:** Disclosure of this information is required by 30 U.S.C. 28f and 43 CFR Part 3830 for those qualified claimants wishing to take the small miner waiver allowed. Failure to supply the information required in this form to support the claimants certification of waiver from payment of the otherwise required maintenance fees will result in the waiver being disallowed and the mining claims subject to forfeiture by BLM under 30 U.S.C. 28i.

The Paperwork Reduction Act of 1995 requires us to inform you that:

This information is being collected to allow the BLM to determine if you qualify for a waiver from the payment of \$100 per mining claim or site maintenance fee established in 30 U.S.C. 28f and the implementing regulations at 43 CFR 3830. A response to this request is required in accordance with the statute to obtain your benefit.

BLM would like you to know that you do not have to respond to this, or any other, Federal agency-sponsored information collection unless it displays a currently valid OMB control number.

Public reporting burden for this form is estimated to average 8 minutes (0.133 hours) per response, including time to review instructions, gathering and maintaining data, and completing and reviewing the form. Direct comments regarding this burden estimate, or any other aspect of this form, to the U.S. Department of the Interior, Bureau of Land Management, (1004-0114) Bureau Information Collection Clearance Officer (WO-630), Mail Stop 401 LS, 1849 C St, N.W., Washington, D.C. 20240.

**FOR OFFICIAL USE ONLY**

AMC 367196

STATE OF ARIZONA, COUNTY OF Maricopa ss:  
AFFIDAVIT OF PERFORMANCE OF ANNUAL WORK

RECEIVED  
BLM. AZ STATE OFFICE  
2006 AUG 29 AM 10:08  
PHOENIX, ARIZONA

Linda Torre, being duly sworn, according to law, deposes and says:

That he/she is a citizen of the United States, more than 18 years of age and resides at

4 Shore Dr Hampstead NH, Rockingham County, Arizona N.H.

That he/she is personally acquainted with the following unpatented mining claims which are situated in the Wickenburg Mining District, Maricopa County, Arizona, the name(s), book(s) and page(s) or document number(s) of the recording or the location notice(s) in the office of the recorder of said county and the BLM serial numbers of which are as follows:

CLAIM NAME	COUNTY RECORDERS DATA	BLM AMC SERIAL No.	SEC.(s)	TOWNSHIP	RANGE
<u>Raining Gold</u>	<u>06-0016688</u>	<u>#367204</u>	<u>12</u>	<u>6N</u>	<u>5W</u>

That Linda + Phil Torre, whose address is 4 Shore Dr PO Box 89 Hampstead NH 03841, is the owner of the above-described claims;

That between the dates of Sept 1, 2005 and Sept 1 2006 in excess of one hundred and twenty dollars (\$125.00) worth of work and improvements were done and performed upon or for the benefit of this claim group;

That such work and improvements consisted of picking up trash, trimming brush and were performed by us; and

That the above work and improvements were made by and at the expense of Linda + Phil Torre for us the owner of the claims, for the purpose of complying with the laws of the United States pertaining to assessments or annual work.

DATED this \_\_\_\_\_ day of \_\_\_\_\_, 20\_\_\_\_.  
Owner, Claimant, Agent, or Lessee, Linda Torre

STATE OF ARIZONA, COUNTY OF Rockingham ss:

The foregoing instrument was acknowledged before me the 25 day of August, 2006 by Denise Terlikosky.

My Commission Expires: \_\_\_\_\_

DENISE TERLIKOSKY  
NOTARY PUBLIC

MY COMMISSION EXPIRES OCTOBER 10, 2006

Notary Public

ENTERED IN COMPUTER

RE 9/14/06

United States Department of the Interior  
 Bureau of Land Management  
 BUSINESS & SUPPORT SVCS DIV  
 ONE N CENTRAL AVE  
 PHOENIX, AZ 85004 -2203  
 Phone: (602) 417-9200

Receipt	
No:	1209093

**Transaction #:** 1249801  
**Date of Transaction:** 12/29/2005

**CUSTOMER:** JACK TUCKER  
 PMB 265 2290 W WICKENBURG WAY  
 WICKENBURG, AZ 85390-1042

LINE #	QTY	DESCRIPTION	REMARKS	UNIT PRICE	TOTAL
1	1.00	LOCATABLE MINERALS / MINING CLAIMS-NOT NEW-UNADJUD, ONE AUTH NO. ONLY / MINING CLAIM MONEY RECEIVED (455) CASES: AMC365945/\$70.00	TRF/7	- n/a -	70.00
<b>TOTAL:</b>					<b>\$70.00</b>

PAYMENT INFORMATION			
1	AMOUNT:	\$70.00	POSTMARKED: N/A
	TYPE:	CHECK	RECEIVED: 12/29/2005
	CHECK NO:	1004	
	NAME:	TUCKER, JACK PMB 265 2290 W WICKENBURG WAY WICKENBURG AZ 85390 1042	

**REMARKS**

This receipt was generated by the automated BLM Collections and Billing System and is a paper representation of a portion of the official electronic record contained therein.

*Transfers: AMC 365945  
 365604  
 367196  
 367198  
 367834  
 368809*

UNITED STATES DEPARTMENT OF THE INTERIOR  
BUREAU OF LAND MANAGEMENT

MAINTENANCE FEE WAIVER CERTIFICATION

SEE INSTRUCTIONS ON REVERSE

4 616  
AMC 370774  
FORM APPROVED  
OMB NO. 1004-0114  
Expires: December 31, 2006

AMC 369021  
AMC 370738

AMC 367196

1. This small miner waiver is filed for the assessment year beginning at noon on September 1, 2006 and ending at noon on September 1, 2007.
2. The undersigned and all related parties owned ten or fewer mining claims, mill, or tunnel sites located and maintained on Federal lands in the United States of America on September 1, 2006.
3. The undersigned have performed the assessment work **required by law** for each mining claim listed **prior to filing this waiver** and understand that by filing this form; an affidavit of assessment work **must** be recorded by the December 30th following the filing of this waiver.
4. The undersigned understand that if the assessment work obligation has not yet come due under 30 U.S.C. 28 (for those claims in their first assessment year only); a notice of intent to hold reciting this condition **must** be recorded by the December 30th following the filing of this waiver.
5. The undersigned understand that mill and tunnel sites may also be listed upon this waiver and be waived from payment of the maintenance fee; and that a notice of intent to hold for these sites is required to be recorded by the December 30th immediately following the filing of this waiver.
6. The undersigned understand and acknowledge that pursuant to 43 U.S.C. 1212 and 18 U.S.C. 1001; the filing or recording of a false, fictitious, or fraudulent document with the Bureau of Land Management may result in a fine of up to \$250,000, a prison term not to exceed five years, or both.
7. The mining claims, mill or tunnel sites for which this waiver from payment of the maintenance fees is requested are:

CLAIM OR SITE NAME	BLM RECORDATION SERIAL NUMBER
1. GREAT NUGGETS	AMC 368609
2. JEWELS	AMC 367202
3. GOLD NUGGET	AMC 370741
4. GOLD NUGGET #3	AMC 370776
5. GOLDEN BEAUTY	AMC 369022
6. GOLDEN PALACE	AMC 369023
7.	
8.	
9.	
10.	

The owner(s) (claimants) of the above mining claims and sites are:

MINERS CREEK  
(Owner's Name - Please Print)  
P.O. Box 265  
(Street or P.O. Box)  
Wickenburg AZ 85390  
(City) (State) (Zip Code)

*[Signature]*  
(Owner's Signature)

(Owner's Name - Please Print)

(Street or P.O. Box)

(City) (State) (Zip Code)

(Owner's Name - Please Print)

(Street or P.O. Box)

(City) (State) (Zip Code)

(Continued on page 2)

(Owner's Signature)

(Owner's Signature)

ENTERED IN COMPUTER  
*[Signature]*

(Owner's Name - Please Print)	(Owner's Signature)		
(Street or P.O. Box)	(City)	(State)	(Zip Code)
(Owner's Name - Please Print)	(Owner's Signature)		
(Street or P.O. Box)	(City)	(State)	(Zip Code)
(Owner's Name - Please Print)	(Owner's Signature)		
(Street or P.O. Box)	(City)	(State)	(Zip Code)
(Owner's Name - Please Print)	(Owner's Signature)		
(Street or P.O. Box)	(City)	(State)	(Zip Code)

**INSTRUCTIONS**

- |  |   |
|--|---|
| <ol style="list-style-type: none"> <li>1. This certification is made under the provisions of § 1744 of Title 43 and § 28-28k of Title 30 of the United States Code; and the regulations thereunder (43 CFR Part 3830).</li> <li>2. The claimant(s) <b>must</b> fill in the dates in paragraph 1 for the beginning and ending of the assessment year for which this waiver is sought.</li> <li>3. The claimant(s) <b>must</b> fill in the date in paragraph 2 for the beginning of the assessment year for which this waiver is sought.</li> <li>4. All claim and site names and Bureau of Land Management (BLM) serial numbers <b>must</b> be listed for the mining claims, mill sites, and tunnel sites for which the waiver is sought.</li> <li>5. All owners of the mining claims, mill sites, and tunnel sites and their addresses <b>must</b> be given.</li> <li>6. This waiver form <b>must</b> be signed by all the claimants or their designated agent, in original form. If an agent is designated, a notarized designation of agent, signed by all of the claimants with proper address given, <b>must</b> be submitted with this waiver.</li> </ol> | <ol style="list-style-type: none"> <li>7. This form <b>must</b> be filed no later than September 1st for the upcoming assessment year in the BLM State Office where the mining claims or sites are recorded, or the waiver cannot be granted by the BLM. (Example: to obtain a waiver for the assessment year 2000, which begins at noon on September 1, 1999, you <b>must</b> qualify for and file for a waiver no later than September 1, 1999, in the proper BLM State Office).</li> <li>8. For all mining claims which require assessment work, you <b>must</b> record an affidavit of labor on or before the December 30th immediately following the filing of this waiver. For all other mining claims or sites waived, you must record a notice of intent to hold on or before the December 30th immediately following the filing of this waiver.</li> <li>9. Mill and tunnel sites may also be listed upon this waiver and be waived from payment of the maintenance fee. A notice of intent to hold for these sites is required to be filed by the December 30th following the filing of this waiver.</li> </ol> |
|--|---|

**NOTICE/BURDEN HOURS STATEMENT**

The Privacy Act of 1974, *as amended*, and the regulation in 43 CFR 2.48(d) provide that you be furnished the following information in connection with the information required by this certification of waiver from rental fees.

**AUTHORITY:** 30 U.S.C. 28-28k; 43 U.S.C. 1201, 1457, 1740, and 1744; and 43 CFR 3830.

**PRINCIPLE PURPOSE:** This information is to be used to verify that the owner(s) (claimants) of a mining claim has complied with 30 U.S.C. 28f and is entitled to perform assessment work in lieu of paying the maintenance fee for the mining claims listed on this form.

**ROUTINE USE:** (1) Adjudication of the claimant(s) certification of waiver from paying the maintenance fee otherwise required by 30 U.S.C. 28f. (2) Disclosure may be made to appropriate Federal agencies when location is made within the agency's geographic area of responsibility. (3) Information from the record and/or the record will be transferred to the appropriate Federal, State, or local agency, or a member of the public in response to a specific request for pertinent information. (4) Information may also be provided to the Department of Justice or in a proceeding before a court or adjudicative body; or to Federal, State, local or foreign agencies when needed for enforcement of civil or criminal codes or applicable regulations concerning title rights upon the public land.

**EFFECT OF NOT PROVIDING INFORMATION:** Disclosure of this information is required by 30 U.S.C. 28f and 43 CFR Part 3830 for those qualified claimants wishing to take the small miner waiver allowed. Failure to supply the information required in this form to support the claimants certification of waiver from payment of the otherwise required maintenance fees will result in the waiver being disallowed and the mining claims subject to forfeiture by BLM under 30 U.S.C. 28i.

The Paperwork Reduction Act of 1995 requires us to inform you that:

This information is being collected to allow the BLM to determine if you qualify for a waiver from the payment of \$100 per mining claim or site maintenance fee established in 30 U.S.C. 28f and the implementing regulations at 43 CFR 3830. A response to this request is required in accordance with the statute to obtain your benefit.

BLM would like you to know that you do not have to respond to this, or any other, Federal agency-sponsored information collection unless it displays a currently valid OMB control number.

Public reporting burden for this form is estimated to average 8 minutes (0.133 hours) per response, including time to review instructions, gathering and maintaining data, and completing and reviewing the form. Direct comments regarding this burden estimate, or any other aspect of this form, to the U.S. Department of the Interior, Bureau of Land Management, (1004-0114) Bureau Information Collection Clearance Officer (WO-630), Mail Stop 401 LS, 1849 C St, N.W., Washington, D.C. 20240.

ARIZONA FOR OFFICIAL USE ONLY

2006 AUG 31 P 2:01

RECEIVED  
B.L.M. AZ STATE OFFICE

**DEPARTMENT OF THE INTERIOR  
BUREAU OF LAND MANAGEMENT  
MINING CLAIMS  
(MASS) Serial Register Page**

RunDate/Time:01/09/06 09:22 AM

Page: 3 of 4

**01 10-21-1976;090STAT0090;43USC1744**  
**Case Type 384201: PLACER CLAIM**  
**Commodity:**  
**Claim Name: 2ND GOLD**  
**Case Disposition: ACTIVE**

Serial Number  
**AMC367196**

<u>Name &amp; Address</u>	<u>Int Rel</u>	<u>% Interest</u>
TIDWELL STEVE 570 LOS FELIZ LAS VEGAS, NV 89110	CLAIMANT	0.000000

<u>County/State</u>	<u>District</u>
MARICOPA County, AZ	PHOENIX DISTRICT OFFICE

<u>Mer Twp Rng Sec</u>	<u>Subdivision</u>
14 0060N 0060W 018	NE

<u>Act Date</u>	<u>Code</u>	<u>Action Text</u>	<u>Action Remarks</u>	<u>Receipt Number</u>
09/01/2005	403	LOCATION DATE		
09/22/2005	395	RECORDATION NOTICE RECD	\$30.00;1	1155644
09/22/2005	484	LOCATION YEAR / MAINTENAN	2006	1155644
12/29/2005	396	TRF OF INTEREST FILED	MCALLISTER STEVE	1209093
12/29/2005	396	TRF OF INTEREST FILED	TUCKER PAUL	1209093
12/29/2005	396	TRF OF INTEREST FILED	TUCKER JACK	1209093
12/29/2005	396	TRF OF INTEREST FILED	TUCKER LISA H	1209093
12/29/2005	396	TRF OF INTEREST FILED	CREPEZZI PENNY	1209093
12/29/2005	396	TRF OF INTEREST FILED	BROWN ADAM	1209093
12/29/2005	396	TRF OF INTEREST FILED	CREPEZZI ANTHONY	1209093
12/29/2005	396	TRF OF INTEREST FILED	BROWN JASON	1209093
09/22/2005	501	ACCT ADV IN LEAD FILE	AMC367196;	

<u>Line Nr</u>	<u>Remarks</u>
----------------	----------------

**DEPARTMENT OF THE INTERIOR  
BUREAU OF LAND MANAGEMENT  
MINING CLAIMS  
(LIVE) Serial Register Page**

RunDate/Time: 01/12/06 08:32 AM

Page 2 of 3

**01 10-21-1976;090STAT0090;43USC1744**  
**Case Type 384201: PLACER CLAIM**  
**Claim Name: FIRST GOLD**  
**Commodity :**  
**Case Disposition: ACTIVE**

**Serial Number  
AMC367199**

Name & Address	Int Rel	% Interest
CONROY GLENN 1795 CIVIC CENTER #104 LAKE HAVASU CITY, AZ 86403	CLAIMANT	0.0000000

Mer Twp	Rng	Sec	Quadrant	District/Resource	County
14	0060N	0060W	018	NW	PHOENIX DISTRICT OFFICE MARICOPA

Act Date	Code	Action	Action Remarks	Receipt Number
09/01/2005	403	LOCATION DATE		
09/22/2005	395	RECORDATION NOTICE RECD	\$30.00;1	1155644
09/22/2005	484	LOCATION YEAR / MAINTENANCE FEE	2006	1155644
12/22/2005	396	TRF OF INTEREST FILED	TUCKER PAUL	1206540
12/22/2005	396	TRF OF INTEREST FILED	TUCKER JACK	1206540
12/22/2005	396	TRF OF INTEREST FILED	TUCKER LISA	1206540
12/22/2005	396	TRF OF INTEREST FILED	MCALLISTER STEVE	1206540
12/22/2005	396	TRF OF INTEREST FILED	BROWN ADAM	1206540
12/22/2005	396	TRF OF INTEREST FILED	BROWN JASON	1206540
12/22/2005	396	TRF OF INTEREST FILED	CREPEZZI PENNY	1206540
12/22/2005	396	TRF OF INTEREST FILED	CREPEZZI ANTHONY	1206540
09/22/2005	501	ACCT ADV IN LEAD FILE	AMC367196;	

**Line Nr Remarks**



**DEPARTMENT OF THE INTERIOR  
BUREAU OF LAND MANAGEMENT**

**MINING CLAIMS  
(MASS) Serial Register Page**

RunDate/Time:01/09/06 09:22 AM

Page: 4 of 4

**01 10-21-1976;090STAT0090;43USC1744**

**Case Type 384201: PLACER CLAIM**

**Commodity:**

**Claim Name: DRIPPING GOLD**

**Case Disposition: ACTIVE**

Serial Number

AMC367198

<u>Name &amp; Address</u>	<u>Int Rel</u>	<u>% Interest</u>
MICHAEL FRED W 2170 NORTHERN AVE #1 KINGMAN, AZ 86401	CLAIMANT	0.0000000

<u>County/State</u>	<u>District</u>
MARICOPA County, AZ	PHOENIX DISTRICT OFFICE

<u>Mer Twp</u>	<u>Rng</u>	<u>Sec</u>	<u>Subdivision</u>
14	0060N	0050W	012 SW

<u>Act Date</u>	<u>Code</u>	<u>Action Text</u>	<u>Action Remarks</u>	<u>Receipt Number</u>
09/01/2005	403	LOCATION DATE		
09/22/2005	395	RECORDATION NOTICE RECD	\$30.00;1	1155644
09/22/2005	484	LOCATION YEAR / MAINTENAN	2006	1155644
12/29/2005	396	TRF OF INTEREST FILED	MCALLISTER STEVE	1209093
12/29/2005	396	TRF OF INTEREST FILED	TUCKER PAUL	1209093
12/29/2005	396	TRF OF INTEREST FILED	TUCKER MIKE	1209093
12/29/2005	396	TRF OF INTEREST FILED	TUCKER LISA	1209093
12/29/2005	396	TRF OF INTEREST FILED	TUCKER JACK	1209093
12/29/2005	396	TRF OF INTEREST FILED	TUCKER LISA H	1209093
12/29/2005	396	TRF OF INTEREST FILED	CREPEZZI ANTHONY	1209093
12/29/2005	396	TRF OF INTEREST FILED	BROWN PENNY	1209093
09/22/2005	501	ACCT ADV IN LEAD FILE	AMC367196;	

<u>Line Nr</u>	<u>Remarks</u>
----------------	----------------

**DEPARTMENT OF THE INTERIOR  
BUREAU OF LAND MANAGEMENT**

**MINING CLAIMS**

**(LIVE) Serial Register Page**

RunDate/Time: 11/14/05 01:09 PM

Page 6 of 12

**01 10-21-1976;090STAT0090;43USC1744**  
**Case Type 384201: PLACER CLAIM**  
**Claim Name: GOLD NUGGET #3**  
**Commodity :**  
**Case Disposition: ACTIVE**

**Serial Number  
AMC367201**

Name & Address	Int Rel	% Interest
BROWN ADAM 28 DEANS LN SOUTH BRUNSWICK, NJ 08849	CLAIMANT	0.0000000
BROWN JASON 28 DEANS LN SOUTH BRUNSWICK, NJ 08849	CLAIMANT	0.0000000
CREPEZZI ANTHONY 1208 W TEAKWOOD TOMS RIVER, NJ 08755	CLAIMANT	0.0000000
CREPEZZI PENNY 1208 TEAKWOOD RD TOMS RIVER, NJ 08755	CLAIMANT	0.0000000
MCALLISTER STEVE 8187 S 3200 W WEST JORDAN, UT 84088	CLAIMANT	0.0000000
TUCKER JACK 109 E ELM CIR GILBERT, AZ 85234	CLAIMANT	0.0000000
TUCKER LISA 109 E ELM CIR GILBERT, AZ 85234	CLAIMANT	0.0000000
TUCKER PAUL 8187 S 3200 W WEST JORDAN, UT 84088	CLAIMANT	0.0000000

Mer Twp Rng Sec	Quadrant	District/Resource	County
14 0060N 0060W 002	SE	PHOENIX DISTRICT OFFICE	MARICOPA

Act Date	Code	Action	Action Remarks	Receipt Number
09/01/2005	403	LOCATION DATE		
09/22/2005	395	RECORDATION NOTICE RECD	\$30.00;1	1155644
09/22/2005	484	LOCATION YEAR / MAINTENANCE FEE	2006	1155644
09/22/2005	501	ACCT ADV IN LEAD FILE	AMC367196;	

Line Nr Remarks

**DEPARTMENT OF THE INTERIOR  
BUREAU OF LAND MANAGEMENT  
MINING CLAIMS  
(LIVE) Serial Register Page**

RunDate/Time: 11/14/05 01:09 PM

Page 5 of 12

**01 10-21-1976;090STAT0090;43USC1744**  
**Case Type 384201: PLACER CLAIM**  
**Claim Name: GOLD NUGGET #2**  
**Commodity :**  
**Case Disposition: ACTIVE**

**Serial Number  
AMC367200**

Name & Address				Int Rel	% Interest
BROWN ADAM	28 DEANS LN	SOUTH BRUNSWICK, NJ 08849		CLAIMANT	0.0000000
BROWN JASON	28 DEANS LN	SOUTH BRUNSWICK, NJ 08849		CLAIMANT	0.0000000
CREPEZZI ANTHONY	1208 W TEAKWOOD	TOMS RIVER, NJ 08755		CLAIMANT	0.0000000
CREPEZZI PENNY	1208 TEAKWOOD RD	TOMS RIVER, NJ 08755		CLAIMANT	0.0000000
MCALLISTER STEVE	8187 S 3200 W	WEST JORDAN, UT 84088		CLAIMANT	0.0000000
TUCKER JACK	109 E ELM CIR	GILBERT, AZ 85234		CLAIMANT	0.0000000
TUCKER LISA	109 E ELM CIR	GILBERT, AZ 85234		CLAIMANT	0.0000000
TUCKER PAUL	8187 S 3200 W	WEST JORDAN, UT 84088		CLAIMANT	0.0000000

Mer Twp	Rng	Sec	Quadrant	District/Resource	County
14	0060N	0060W	011 NE	PHOENIX DISTRICT OFFICE	MARICOPA

Act Date	Code	Action	Action Remarks	Receipt Number
09/01/2005	403	LOCATION DATE		
09/22/2005	395	RECORDATION NOTICE RECD	\$30.00;1	1155644
09/22/2005	484	LOCATION YEAR / MAINTENANCE FEE	2006	1155644
09/22/2005	501	ACCT ADV IN LEAD FILE	AMC367196;	

**Line Nr Remarks**

**DEPARTMENT OF THE INTERIOR**  
**BUREAU OF LAND MANAGEMENT**  
**MINING CLAIMS**  
**(LIVE) Serial Register Page**

RunDate/Time: 11/14/05 01:09 PM

Page 4 of 12

**01 10-21-1976;090STAT0090;43USC1744**  
**Case Type 384201: PLACER CLAIM**  
**Claim Name: FIRST GOLD**  
**Commodity :**  
**Case Disposition: ACTIVE**

**Serial Number**  
**AMC367199**

Name & Address			Int Rel	% Interest
BROWN ADAM	28 DEANS LN	SOUTH BRUNSWICK, NJ 08849	CLAIMANT	0.0000000
BROWN JASON	28 DEANS LN	SOUTH BRUNSWICK, NJ 08849	CLAIMANT	0.0000000
BROWN PENNY	1803 BRECKENRIDGE PL	TOMS RIVER, NJ 08755	CLAIMANT	0.0000000
CREPEZZI ANTHONY	1208 W TEAKWOOD	TOMS RIVER, NJ 08755	CLAIMANT	0.0000000
MCALLISTER STEVE	8187 S 3200 W	WEST JORDAN, UT 84088	CLAIMANT	0.0000000
TUCKER JACK	109 E ELM CIR	GILBERT, AZ 85234	CLAIMANT	0.0000000
TUCKER LISA	109 E ELM CIR	GILBERT, AZ 85234	CLAIMANT	0.0000000
TUCKER PAUL	8187 S 3200 W	WEST JORDAN, UT 84088	CLAIMANT	0.0000000

Mer Twp	Rng	Sec	Quadrant	District/Resource	County	
14	0060N	0060W	018	NW	PHOENIX DISTRICT OFFICE	MARICOPA

Act Date	Code	Action	Action Remarks	Receipt Number
09/01/2005	403	LOCATION DATE		
09/22/2005	395	RECORDATION NOTICE RECD	\$30.00;1	1155644
09/22/2005	484	LOCATION YEAR / MAINTENANCE FEE	2006	1155644
09/22/2005	501	ACCT ADV IN LEAD FILE	AMC367196;	

**Line Nr Remarks**

**DEPARTMENT OF THE INTERIOR  
BUREAU OF LAND MANAGEMENT  
MINING CLAIMS**

**(LIVE) Serial Register Page**

RunDate/Time: 11/14/05 01:08 PM

Page 2 of 12

**01 10-21-1976;090STAT0090;43USC1744**  
**Case Type 384201: PLACER CLAIM**  
**Claim Name: ALL MY GOLD #1**  
**Commodity :**  
**Case Disposition: ACTIVE**

**Serial Number  
AMC367197**

Name & Address	Int Rel	% Interest
BROWN ADAM 28 DEANS LN SOUTH BRUNSWICK, NJ 08849	CLAIMANT	0.0000000
BROWN JASON 28 DEANS LN SOUTH BRUNSWICK, NJ 08849	CLAIMANT	0.0000000
CREPEZZI ANTHONY 1208 W TEAKWOOD TOMS RIVER, NJ 08755	CLAIMANT	0.0000000
CREPEZZI PENNY 1208 TEAKWOOD RD TOMS RIVER, NJ 08755	CLAIMANT	0.0000000
MCALLISTER STEVE 8187 S 3200 W WEST JORDAN, UT 84088	CLAIMANT	0.0000000
TUCKER JACK 109 E ELM CIR GILBERT, AZ 85234	CLAIMANT	0.0000000
TUCKER LISA 109 E ELM CIR GILBERT, AZ 85234	CLAIMANT	0.0000000
TUCKER PAUL 8187 S 3200 W WEST JORDAN, UT 84088	CLAIMANT	0.0000000

Mer Twp Rng Sec	Quadrant	District/Resource	County
14 0060N 0060W 005	SE	PHOENIX DISTRICT OFFICE	MARICOPA

Act Date	Code	Action	Action Remarks	Receipt Number
09/01/2005	403	LOCATION DATE		
09/22/2005	395	RECORDATION NOTICE RECD	\$30.00;1	1155644
09/22/2005	484	LOCATION YEAR / MAINTENANCE FEE	2006	1155644
09/22/2005	501	ACCT ADV IN LEAD FILE	AMC367196;	

Line Nr Remarks

**DEPARTMENT OF THE INTERIOR**  
**BUREAU OF LAND MANAGEMENT**  
**MINING CLAIMS**  
**(LIVE) Serial Register Page**

RunDate/Time: 11/14/05 01:09 PM

Page 8 of 12

**01 10-21-1976;090STAT0090;43USC1744**  
**Case Type 384201: PLACER CLAIM**  
**Claim Name: LOST GOLD**  
**Commodity :**  
**Case Disposition: ACTIVE**

**Serial Number**  
**AMC367203**

Name & Address				Int Rel	% Interest
BROWN ADAM	28 DEANS LN		SOUTH BRUNSWICK, NJ 08849	CLAIMANT	0.0000000
BROWN JASON	28 DEANS LN		SOUTH BRUNSWICK, NJ 08849	CLAIMANT	0.0000000
CREPEZZI ANTHONY	1208 W TEAKWOOD		TOMS RIVER, NJ 08755	CLAIMANT	0.0000000
CREPEZZI PENNY	1208 TEAKWOOD RD		TOMS RIVER, NJ 08755	CLAIMANT	0.0000000
MCALLISTER STEVE	8187 S 3200 W		WEST JORDAN, UT 84088	CLAIMANT	0.0000000
TUCKER JACK	109 E ELM CIR		GILBERT, AZ 85234	CLAIMANT	0.0000000
TUCKER LISA	109 E ELM CIR		GILBERT, AZ 85234	CLAIMANT	0.0000000
TUCKER PAUL	8187 S 3200 W		WEST JORDAN, UT 84088	CLAIMANT	0.0000000

Mer Twp	Rng	Sec	Quadrant	District/Resource	County
14	0060N	0060W	003	SW	PHOENIX DISTRICT OFFICE MARICOPA

Act Date	Code	Action	Action Remarks	Receipt Number
09/01/2005	403	LOCATION DATE		
09/22/2005	395	RECORDATION NOTICE RECD	\$30.00;1	1155644
09/22/2005	484	LOCATION YEAR / MAINTENANCE FEE	2006	1155644
09/22/2005	501	ACCT ADV IN LEAD FILE	AMC367196;	

**Line Nr Remarks**

**DEPARTMENT OF THE INTERIOR  
BUREAU OF LAND MANAGEMENT  
MINING CLAIMS  
(LIVE) Serial Register Page**

RunDate/Time: 11/14/05 01:09 PM

Page 7 of 12

**01 10-21-1976;090STAT0090;43USC1744**  
**Case Type 384201: PLACER CLAIM**  
**Claim Name: JEWELS**  
**Commodity :**  
**Case Disposition: ACTIVE**

**Serial Number  
AMC367202**

Name & Address				Int Rel	% Interest
BROWN ADAM	28 DEANS LN	SOUTH BRUNSWICK, NJ 08849		CLAIMANT	0.0000000
BROWN JASON	28 DEANS LN	SOUTH BRUNSWICK, NJ 08849		CLAIMANT	0.0000000
CREPEZZI ANTHONY	1208 W TEAKWOOD	TOMS RIVER, NJ 08755		CLAIMANT	0.0000000
CREPEZZI PENNY	1208 TEAKWOOD RD	TOMS RIVER, NJ 08755		CLAIMANT	0.0000000
MCALLISTER STEVE	8187 S 3200 W	WEST JORDAN, UT 84088		CLAIMANT	0.0000000
TUCKER JACK	109 E ELM CIR	GILBERT, AZ 85234		CLAIMANT	0.0000000
TUCKER LISA	109 E ELM CIR	GILBERT, AZ 85234		CLAIMANT	0.0000000
TUCKER PAUL	8187 S 3200 W	WEST JORDAN, UT 84088		CLAIMANT	0.0000000

Mer Twp	Rng	Sec	Quadrant	District/Resource	County
14	0060N	0060W	024	SW	PHOENIX DISTRICT OFFICE MARICOPA

Act Date	Code	Action	Action Remarks	Receipt Number
09/01/2005	403	LOCATION DATE		
09/22/2005	395	RECORDATION NOTICE RECD	\$30.00;1	1155644
09/22/2005	484	LOCATION YEAR / MAINTENANCE FEE	2006	1155644
09/22/2005	501	ACCT ADV IN LEAD FILE	AMC367196;	

Line Nr Remarks

**DEPARTMENT OF THE INTERIOR**  
**BUREAU OF LAND MANAGEMENT**  
**MINING CLAIMS**  
**(LIVE) Serial Register Page**

RunDate/Time: 11/14/05 01:09 PM

Page 12 of 12

**01 10-21-1976;090STAT0090;43USC1744**  
**Case Type 384201: PLACER CLAIM**  
**Claim Name: VULTURE #4**  
**Commodity :**  
**Case Disposition: ACTIVE**

**Serial Number**  
**AMC367207**

Name & Address			Int Rel	% Interest
BROWN ADAM	28 DEANS LN	SOUTH BRUNSWICK, NJ 08849	CLAIMANT	0.0000000
BROWN JASON	28 DEANS LN	SOUTH BRUNSWICK, NJ 08849	CLAIMANT	0.0000000
CREPEZZI ANTHONY	1208 W TEAKWOOD	TOMS RIVER, NJ 08755	CLAIMANT	0.0000000
CREPEZZI PENNY	1208 TEAKWOOD RD	TOMS RIVER, NJ 08755	CLAIMANT	0.0000000
MCALLISTER STEVE	8187 S 3200 W	WEST JORDAN, UT 84088	CLAIMANT	0.0000000
TUCKER JACK	109 E ELM CIR	GILBERT, AZ 85234	CLAIMANT	0.0000000
TUCKER LISA	109 E ELM CIR	GILBERT, AZ 85234	CLAIMANT	0.0000000
TUCKER PAUL	8187 S 3200 W	WEST JORDAN, UT 84088	CLAIMANT	0.0000000

Mer Twp	Rng	Sec	Quadrant	District/Resource	County
14	0060N	0060W	021 NW	PHOENIX DISTRICT OFFICE	MARICOPA

Act Date	Code	Action	Action Remarks	Receipt Number
09/01/2005	403	LOCATION DATE		
09/22/2005	395	RECORDATION NOTICE RECD	\$30.00;1	1155644
09/22/2005	484	LOCATION YEAR / MAINTENANCE FEE	2006	1155644
09/22/2005	501	ACCT ADV IN LEAD FILE	AMC367196;	

**Line Nr Remarks**



**DEPARTMENT OF THE INTERIOR  
BUREAU OF LAND MANAGEMENT  
MINING CLAIMS  
(LIVE) Serial Register Page**

RunDate/Time: 11/14/05 01:09 PM

Page 11 of 12

**01 10-21-1976;090STAT0090;43USC1744**  
**Case Type 384201: PLACER CLAIM**  
**Claim Name: VULTURE #1**  
**Commodity :**  
**Case Disposition: ACTIVE**

**Serial Number  
AMC367206**

Name & Address				Int Rel	% Interest
BROWN ADAM	28 DEANS LN		SOUTH BRUNSWICK, NJ 08849	CLAIMANT	0.0000000
BROWN JASON	28 DEANS LN		SOUTH BRUNSWICK, NJ 08849	CLAIMANT	0.0000000
CREPEZZI ANTHONY	1208 W TEAKWOOD		TOMS RIVER, NJ 08755	CLAIMANT	0.0000000
CREPEZZI PENNY	1208 TEAKWOOD RD		TOMS RIVER, NJ 08755	CLAIMANT	0.0000000
MCALLISTER STEVE	8187 S 3200 W		WEST JORDAN, UT 84088	CLAIMANT	0.0000000
TUCKER JACK	109 E ELM CIR		GILBERT, AZ 85234	CLAIMANT	0.0000000
TUCKER LISA	109 E ELM CIR		GILBERT, AZ 85234	CLAIMANT	0.0000000
TUCKER PAUL	8187 S 3200 W		WEST JORDAN, UT 84088	CLAIMANT	0.0000000

Mer Twp	Rng	Sec	Quadrant	District/Resource	County
14	0060N	0060W	021 NE	PHOENIX DISTRICT OFFICE	MARICOPA

Act Date	Code	Action	Action Remarks	Receipt Number
09/01/2005	403	LOCATION DATE		
09/22/2005	395	RECORDATION NOTICE RECD	\$30.00;1	1155644
09/22/2005	484	LOCATION YEAR / MAINTENANCE FEE	2006	1155644
09/22/2005	501	ACCT ADV IN LEAD FILE	AMC367196;	

**Line Nr Remarks**

**DEPARTMENT OF THE INTERIOR  
BUREAU OF LAND MANAGEMENT  
MINING CLAIMS  
(LIVE) Serial Register Page**

RunDate/Time: 11/14/05 01:09 PM

Page 10 of 12

**01 10-21-1976;090STAT0090;43USC1744**  
**Case Type 384201: PLACER CLAIM**  
**Claim Name: STAY OFF #1**  
**Commodity :**  
**Case Disposition: ACTIVE**

**Serial Number  
AMC367205**

Name & Address				Int Rel	% Interest
BROWN ADAM	28 DEANS LN	SOUTH BRUNSWICK, NJ 08849		CLAIMANT	0.0000000
BROWN JASON	28 DEANS LN	SOUTH BRUNSWICK, NJ 08849		CLAIMANT	0.0000000
CREPEZZI ANTHONY	1208 W TEAKWOOD	TOMS RIVER, NJ 08755		CLAIMANT	0.0000000
CREPEZZI PENNY	1208 TEAKWOOD RD	TOMS RIVER, NJ 08755		CLAIMANT	0.0000000
MCALLISTER STEVE	8187 S 3200 W	WEST JORDAN, UT 84088		CLAIMANT	0.0000000
TUCKER JACK	109 E ELM CIR	GILBERT, AZ 85234		CLAIMANT	0.0000000
TUCKER LISA	109 E ELM CIR	GILBERT, AZ 85234		CLAIMANT	0.0000000
TUCKER PAUL	8187 S 3200 W	WEST JORDAN, UT 84088		CLAIMANT	0.0000000

Mer Twp	Rng	Sec	Quadrant	District/Resource	County
14	0060N	0050W	006	SW	PHOENIX DISTRICT OFFICE MARICOPA

Act Date	Code	Action	Action Remarks	Receipt Number
09/01/2005	403	LOCATION DATE		
09/22/2005	395	RECORDATION NOTICE RECD	\$30.00;1	1155644
09/22/2005	484	LOCATION YEAR / MAINTENANCE FEE	2006	1155644
09/22/2005	501	ACCT ADV IN LEAD FILE	AMC367196;	

Line Nr Remarks

**DEPARTMENT OF THE INTERIOR  
BUREAU OF LAND MANAGEMENT  
MINING CLAIMS  
(LIVE) Serial Register Page**

RunDate/Time: 11/14/05 01:09 PM

Page 9 of 12

**01 10-21-1976;090STAT0090;43USC1744**  
**Case Type 384201: PLACER CLAIM**  
**Claim Name: RAINING GOLD**  
**Commodity :**  
**Case Disposition: ACTIVE**

**Serial Number  
AMC367204**

Name & Address			Int Rel	% Interest
BROWN PENNY	1803 BRECKENRIDGE PL	TOMS RIVER, NJ 08755	CLAIMANT	0.0000000
CREPEZZI ANTHONY	1208 W TEAKWOOD	TOMS RIVER, NJ 08755	CLAIMANT	0.0000000
MCALLISTER STEVE	8187 S 3200 W	WEST JORDAN, UT 84088	CLAIMANT	0.0000000
TUCKER JACK	109 E ELM CIR	GILBERT, AZ 85234	CLAIMANT	0.0000000
TUCKER LISA	109 E ELM CIR	GILBERT, AZ 85234	CLAIMANT	0.0000000
TUCKER LISA H	109 E ELM CIR	GILBERT, AZ 85234	CLAIMANT	0.0000000
TUCKER MIKE	7082 S SWAN HILL DR	WEST JORDAN, UT 84084	CLAIMANT	0.0000000
TUCKER PAUL	8187 S 3200 W	WEST JORDAN, UT 84088	CLAIMANT	0.0000000

Mer Twp	Rng	Sec	Quadrant	District/Resource	County
14	0060N	0050W	012 NW	PHOENIX DISTRICT OFFICE	MARICOPA

Act Date	Code	Action	Action Remarks	Receipt Number
09/01/2005	403	LOCATION DATE		
09/22/2005	395	RECORDATION NOTICE RECD	\$30.00;1	1155644
09/22/2005	484	LOCATION YEAR / MAINTENANCE FEE	2006	1155644
09/22/2005	501	ACCT ADV IN LEAD FILE	AMC367196;	

**Line Nr Remarks**

CLAIM NAME HIND GOLD

Additional Owners:

Name: LISA TUCKER

Address: 109 E. ELM CIR.

City/State/Zip Code: GILBERT AZ 85234

Telephone Number (area code): 480.892.2760

Name: PAUL TUCKER

Address: 8187 S. 3200 WEST

City/State/Zip Code: WEST JORDAN UT 84088

Telephone Number (area code): 801.255.4129

Name: STEVEN McALLISTER

Address: 8187 S. 3200 WEST

City/State/Zip Code: WEST JORDAN UT 84088

Telephone Number (area code): 801.255.4129

Name: PENNY CREPEZZI

Address: 1208 W. TEAKWOOD

City/State/Zip Code: TOMS RIVER NJ 08755

Telephone Number (area code): 732.506.6785

Name: ANTHONY CREPEZZI

Address: 208 W. TEAKWOOD

City/State/Zip Code: TOMS RIVER NJ 08755

Telephone Number (area code): 732.506.6785

Name: ADAM BROWN

Address: 28 DEANS LN.

City/State/Zip Code: SOUTH BRUNSWICK NJ 08849

Telephone Number (area code): 732.821.7885

Name: JASON BROWN

Address: 28 DEANS LN.

City/State/Zip Code: SOUTH BRUNSWICK NJ 08849

Telephone Number (area code): 732.821.7885

RECEIVED  
B.L.M. AZ STATE OFFICE

2005 SEP 22 P 12: 2300

PHOENIX, AZ

AMC 367196

NOTICE OF MINING CLAIM LOCATION

PHOENIX AZ

2005 SEP 22 P 12:23

RECEIVED  
B.L.M. AZ STATE OFFICE

- 1. TYPE OF NOTICE:  Location  Amendment  Relocation
- 2. TYPE OF CLAIM OR SITE:  Placer  Lode  Millsite  Tunnel/site
- 3. The name, address and telephone number of the name(s) to be considered owner(s)  
PLEASE PRINT (show additional owners on attached sheet)

Name: JACK TUCKER  
 Address: 109 E ELM CIR  
 City/State/Zip Code: GILBERT AZ 85234  
 Telephone Number (include area code): 480-632-2664

- 4. The name of the claim: ALL MY GOLD #1
- 5. The date of location is: 9/1/05

6. The claim is 2640 feet long and 2640 feet wide. The distance from the location monument to each end of the claim is 2640 feet in a SOUTH direction and 2640 feet in a EAST direction.

7. The SE corner of the claim is Ø

from a survey monument or permanent natural object described as SECTION MARKER

8. The general course of the claim is from the SOUTH to the NORTH

9. The location of the claim is in Section(s) 5, Quarter Section(s) SE, Township(s) 6N, Range(s) 6W, Gila and Salt River Meridian, MARICOPA County, State of Arizona.

10. Is the claim filed under Public Law 359?  yes  no

11. Monument types are 2X2 WOOD POST

Date 9/1/05 Signature [Signature]  Locator  Agent Only


AMP 367197

# MAP OF MINING CLAIM LOCATION

1. The name of the claim is ALL MY GOLD #1
2. The NE corner of the claim is Ø feet in a Ø direction to a survey monument or permanent object as described as SECTION MARKER
3. The type of location monument is 2x2 WOOD POST
4. The bearing and distance between the corners of the claim are beginning at the SE corner of the claim, 2640 feet in a WEST direction to the SW corner, then 2640 feet in a NORTH direction to the NW corner, then 2640 feet in a EAST direction to the NE corner, then 2640 feet in a SOUTH direction to the point of beginning.
5. Please indicate the distance and bearings between claim corners and a recognized survey monument or landmark. Indicate the distance from the location monument to each end of the claim.

One Inch = One Thousand Feet

One Mile



Section 5, Quarter Section SE, Range 6W,  
Township 6N, G&SR Meridian, MARICOPA County, Arizona.

Date 9/1/05 Signature [Signature]

CLAIM NAME AL MY GOLD #1

Additional Owners:

Name: LISA TUCKER

Address: 109 E. ELM CIR.

City/State/Zip Code: GILBERT AZ 85234

Telephone Number (area code): 480.892.2760

Name: PAUL TUCKER

Address: 8187 S. 3200 WEST

City/State/Zip Code: WEST JORDAN UT 84088

Telephone Number (area code): 801.255.4129

Name: STEVEN McALLISTER

Address: 8187 S. 3200 WEST

City/State/Zip Code: WEST JORDAN UT 84088

Telephone Number (area code): 801.255.4129

RECEIVED  
B.L.M. AZ STATE OFFICE  
2005 SEP 22 P 12:28  
PHOENIX, AZ

Name: PENNY CREPEZZI

Address: 1208 W. TEAKWOOD

City/State/Zip Code: TOMS RIVER NJ 08755

Telephone Number (area code): 732.506.6785

Name: ANTHONY CREPEZZI

Address: 1208 W. TEAKWOOD

City/State/Zip Code: TOMS RIVER NJ 08755

Telephone Number (area code): 732.506.6785

Name: ADAM BROWN

Address: 28 DEANS LN.

City/State/Zip Code: SOUTH BRONWICK NJ 08849

Telephone Number (area code): 732.821.7885

Name: JASON BROWN

Address: 28 DEANS LN.

City/State/Zip Code: SOUTH BRONWICK NJ 08849

Telephone Number (area code): 732.821.7885

AMC 367197

NOTICE OF MINING CLAIM LOCATION

RECEIVED  
BLM, AZ STATE OFFICE  
2005 SEP 22 P 10:22  
PHOENIX, AZ

- 1. TYPE OF NOTICE:  Location  Amendment  Relocation
- 2. TYPE OF CLAIM OR SITE:  Placer  Lode  Millsite  Tunnel site
- 3. The name, address and telephone number of the name(s) to be considered owner(s) is:  
PLEASE PRINT (show additional owners on attached sheet)

Name: JACK TUCKER  
 Address: 109 E ELM CIR  
 City/State/Zip Code: GILBERT AZ 85234  
 Telephone Number (include area code): 480-632-2664

- 4. The name of the claim: DRIPPING GOLD
- 5. The date of location is: 9/1/05

6. The claim is 2640 feet long and 2640 feet wide. The distance from the location monument to each end of the claim is 2640 feet in a SOUTH direction and 2640 feet in a WEST direction.

7. The NW corner of the claim is Ø  
 from a survey monument or permanent natural object described as SECTION MARKER

8. The general course of the claim is from the SOUTH to the NORTH

9. The location of the claim is in Section(s) 12, Quarter Section(s) SW,  
 Township(s) 6N, Range(s) 5W, Gila and Salt  
 River Meridian, \_\_\_\_\_ County, State of Arizona.

10. Is the claim filed under Public Law 359?  yes  no

11. Monument types are 2x2 WOOD POST

Date 9/1/05 Signature [Signature]  Locator  Agent Only

AMC Bb 71918




FORM OF MINING CLAIM LOCATION

- The name of the claim is DRIPPING GOLD
- The SW corner of the claim is Ø feet in a Ø direction to a survey monument or permanent object as described as SECTION MARKER
- The type of location monument is 2X2 WOOD POST
- The bearing and distance between the corners of the claim are beginning at the SW corner of the claim, 2640 feet in a NORTH direction to the NW corner, then 2640 feet in a EAST direction to the NE corner, then 2640 feet in a SOUTH direction to the SE corner, then 2640 feet in a WEST direction to the point of beginning.
- Please indicate the distance and bearings between claim corners and a recognized survey monument or landmark. Indicate the distance from the location monument to each end of the claim.

One Inch = One Thousand Feet

One Mile



Section 12, Quarter Section SW, Range 5W,  
 Township 6N, G&SR Meridian, \_\_\_\_\_ County, Arizona.

Date \_\_\_\_\_ Signature [Signature]

CLAIM NAME TRIPPING GOLD

Additional Owners:

Name: LISA H. TUCKER

Address: 109 E. ELM CIR

City/State/Zip Code: GILBERT AZ 85234

Telephone Number (area code): 480-620-4552

Name: MIKE TUCKER

Address: 7082 SWAN HILL DR.

City/State/Zip Code: W.J. UT 84084

Telephone Number (area code): 801-282-0319

Name: STEVE McALLISTER

Address: 8187 SO. 3200 W.

City/State/Zip Code: W.S. UT 84088

Telephone Number (area code): 801-255-4129

Name: Paul Tucker

Address: 8187 SO. 3200 W.

City/State/Zip Code: W.S. UT 84088

Telephone Number (area code): 801-255-4129

Name: LISA TUCKER

Address: 7082 SWAN HILL DR.

City/State/Zip Code: W.J. UT 84084

Telephone Number (area code): 801-282-0319

Name: Penny Brown

Address: 1803 BRECKEN RIDGE PL.

City/State/Zip Code: TOMS RIVER, NJ 08755

Telephone Number (area code): 732-942-0182

Name: ANTHONY CREPEZZI

Address: 1803 BRECKEN RIDGE PL.

City/State/Zip Code: TOMS RIVER, NJ 08755

Telephone Number (area code): 732-942-0182

RECEIVED  
BLM AZ STATE OFFICE  
2005 SEP 22 P 12:24  
PHOENIX, AZ

AMC 367198

NOTICE OF MINING CLAIM LOCATION

RECEIVED  
B.L.M. AZ STATE OFFICE

2005 SEP 22 P. 12: 24

PHOENIX, AZ

- 1. TYPE OF NOTICE:  Location  Amendment  Relocation
- 2. TYPE OF CLAIM OR SITE:  Placer  Lode  Millsite  Tunnel site
- 3. The name, address and telephone number of the name(s) to be considered owner(s) is: **PLEASE PRINT** (show additional owners on attached sheet)

Name: JACK TUCKER  
 Address: 109 E ELM CIR  
 City/State/Zip Code: GILBERT AZ 85234  
 Telephone Number (include area code): 480. 632. 2664

4. The name of the claim: FIRST GOLD

5. The date of location is: 9/1/05

6. The claim is 2640 feet long and 2640 feet wide. The distance from the location monument to each end of the claim is 2640 feet in a NORTH direction and 2640 feet in a WEST direction.

7. The NW corner of the claim is Ø from a survey monument or permanent natural object described as SECTION MARKER

8. The general course of the claim is from the EAST to the WEST

9. The location of the claim is in Section(s) 18, Quarter Section(s) NW, Township(s) 6N, Range(s) 6W, Gila and Salt River Meridian, MARICOPA County, State of Arizona.

10. Is the claim filed under Public Law 359?  yes  no

11. Monument types are 2 X 2 WOOD POST

Date 9/1/05 Signature [Signature]  Locator  Agent Only


AMP 367106

**MAP OF MINING CLAIM LOCATION**

- The name of the claim is FIRST GOLD
- The NW corner of the claim is Ø feet in a Ø direction to a survey monument or permanent object as described as SECTION MARKER
- The type of location monument is 2 X 2 WOOD POST
- The bearing and distance between the corners of the claim are beginning at the NW corner of the claim, 2640 feet in a EAST direction to the NE corner, then 2640 feet in a SOUTH direction to the SE corner, then 2640 feet in a WEST direction to the SW corner, then 2640 feet in a NORTH direction to the point of beginning.
- Please indicate the distance and bearings between claim corners and a recognized survey monument or landmark. Indicate the distance from the location monument to each end of the claim.

One Inch = One Thousand Feet

One Mile



Section 18, Quarter Section NW, Range 6W  
 Township 6N, G&SR Meridian, MARICOPA County, Arizona.

Date 9/1/05 Signature [Signature]

CLAIM NAME FIT GOLD

Additional Owners:

Name: LISA TUCKER  
Address: 109 E. ELM CIR.  
City/State/Zip Code: GILBERT AZ 85234  
Telephone Number (area code): 480.892.2760

Name: PAUL TUCKER  
Address: 8187 S. 3200 WEST  
City/State/Zip Code: WEST JORDAN UT 84088  
Telephone Number (area code): 801.255.4129

Name: STEVEN McALLISTER  
Address: 8187 S. 3200 WEST  
City/State/Zip Code: WEST JORDAN UT 84088  
Telephone Number (area code): 801.255.4129

Name: PENNY CREPEZZI  
Address: 1208 W. TEARWOOD  
City/State/Zip Code: TOMS RIVER NJ 08755  
Telephone Number (area code): 732.506.6785

Name: ANTHONY CREPEZZI  
Address: 208 W. TEARWOOD  
City/State/Zip Code: TOMS RIVER NJ 08755  
Telephone Number (area code): 732.506.6785

Name: ADAM BROWN  
Address: 28 DEANS LN.  
City/State/Zip Code: SOUTH BRUNSWICK NJ 08849  
Telephone Number (area code): 732.821.7885

Name: JASON BROWN  
Address: 28 DEANS LN.  
City/State/Zip Code: SOUTH BRUNSWICK NJ 08849  
Telephone Number (area code): 732.821.7885

RECEIVED  
BLM. AZ STATE OFFICE  
2005 SEP 22 P 12: 24  
PHOENIX, AZ

AMC 367199

NOTICE OF MINING CLAIM LOCATION

RECEIVED  
B.L.M. AZ STATE OFFICE

PHOENIX, AZ

2005 SEP 22 PM 2:24

- 1. TYPE OF NOTICE:  Location  Amendment  Relocation
- 2. TYPE OF CLAIM OR SITE:  Placer  Lode  Millsite  Tunnel site
- 3. The name, address and telephone number of the name(s) to be considered owner(s) is: **PLEASE PRINT** (show additional owners on attached sheet)

Name: JACK TUCKER  
 Address: 109 E ELM CIR  
 City/State/Zip Code: GILBERT AZ 85234  
 Telephone Number (include area code): 480.632.2664

- 4. The name of the claim: GOLD NUGGET #2
- 5. The date of location is: 9/1/05

6. The claim is 2640 feet long and 2640 feet wide. The distance from the location monument to each end of the claim is 2640 feet in a NORTH direction and 2640 feet in a EAST direction.

7. The NE corner of the claim is Ø from a survey monument or permanent natural object described as SECTION MARKER

8. The general course of the claim is from the SOUTH to the NORTH

9. The location of the claim is in Section(s) 11, Quarter Section(s) NE, Township(s) 6N, Range(s) 6W, Gila and Salt River Meridian, MARICOPA County, State of Arizona.

10. Is the claim filed under Public Law 359?  yes  no

11. Monument types are 2x2 WOOD POST

Date 9/1/05 Signature [Signature]  Locator  Agent Only


AMC 267200

MAP OF MINING CLAIM LOCATION

1. The name of the claim is GOLD NUGGET #2
2. The NE corner of the claim is Ø feet in a Ø direction to a survey monument or permanent object as described as SECTION MARKER
3. The type of location monument is 2x2 WOOD POST
4. The bearing and distance between the corners of the claim are beginning at the NE corner of the claim, 2640 feet in a SOUTH direction to the SE corner, then 2640 feet in a WEST direction to the SW corner, then 2640 feet in a NORTH direction to the NW corner, then 2640 feet in a EAST direction to the point of beginning.
5. Please indicate the distance and bearings between claim corners and a recognized survey monument or landmark. Indicate the distance from the location monument to each end of the claim.

One Inch = One Thousand Feet

One Mile



Section 11, Quarter Section NE, Range 6W  
Township 6N, G&SR Meridian, MARICOPA County, Arizona.

Date 9/1/05

Signature [Signature]

CLAIM NAME GOL NUGGET #2

Additional Owners:

Name: LISA TUCKER

Address: 109 E. ELM CIR.

City/State/Zip Code: GILBERT AZ 85234

Telephone Number (area code): 480.892.2760

Name: PAUL TUCKER

Address: 8187 S. 3200 WEST

City/State/Zip Code: WEST JORDAN UT 84088

Telephone Number (area code): 801.255.4129

RECEIVED  
B.L.M. AZ STATE OFFICE  
2005 SEP 22 P 12:24  
PHOENIX, AZ

Name: STEVEN McALLISTER

Address: 8187 S. 3200 WEST

City/State/Zip Code: WEST JORDAN UT 84088

Telephone Number (area code): 801.255.4129

Name: PENNY CREPEZZI

Address: 1208 W. TEAKWOOD

City/State/Zip Code: TOMS RIVER NJ 08755

Telephone Number (area code): 732.506.6785

Name: ANTHONY CREPEZZI

Address: 1208 W. TEAKWOOD

City/State/Zip Code: TOMS RIVER NJ 08755

Telephone Number (area code): 732.506.6785

Name: ADAM BROWN

Address: 28 DEANS LN.

City/State/Zip Code: SOUTH BRUNSWICK NJ 08849

Telephone Number (area code): 732.821.7885

Name: JASON BROWN

Address: 28 DEANS LN.

City/State/Zip Code: SOUTH BRUNSWICK NJ 08849

Telephone Number (area code): 732.821.7885

AMC 367200



County Recordation Information:

AMC 367200

NOTICE OF MINING CLAIM LOCATION

- 1. TYPE OF NOTICE:  Location  Amendment  Relocation
- 2. TYPE OF CLAIM OR SITE:  Placer  Lode  Millsite  Tunnelsite
- 3. The name, address and telephone number of the name(s) to be considered owner(s) is:  
PLEASE PRINT (show additional owners on attached sheet)

Name: Hyungsod Kim & Hyunsook Kim  
 Address: 3064E Dry Creek Rd.  
 City/State/Zip Code: PHOENIX, AZ 85048  
 Telephone Number (include area code): 480-516-9312

RECEIVED  
 MAR STATE OFFICE  
 PHOENIX, ARIZONA  
 AUG 19 A 9:57

- 4. The name of the claim: Gold Nugget #2
- 5. The date of location is: Aug. 19, 2014
- 6. The claim is 1,320 feet long and 1,320 feet wide. The distance from the location monument to each end of the claim is 1,320 feet in a NORTH direction and 1,320 feet in a EAST direction.
- 7. The NE corner of the claim is 0

from a survey monument or permanent natural object described as SECTION MARKER

- 8. The general course of the claim is from the SOUTH to the NORTH
- 9. The location of the claim is in Section(s) 11, Quarter Section(s) NE, Township(s) 6N, Range(s) 6W, Gila and Salt River Meridian, MARICOPA County, State of Arizona.

- 10. Is the claim filed under Public Law 359?  yes  no

- 11. Monument types are 2x2 wood posts 4ft. above ground

ENTERED  
 RE  
 SEP 17 2014

AMC 367200

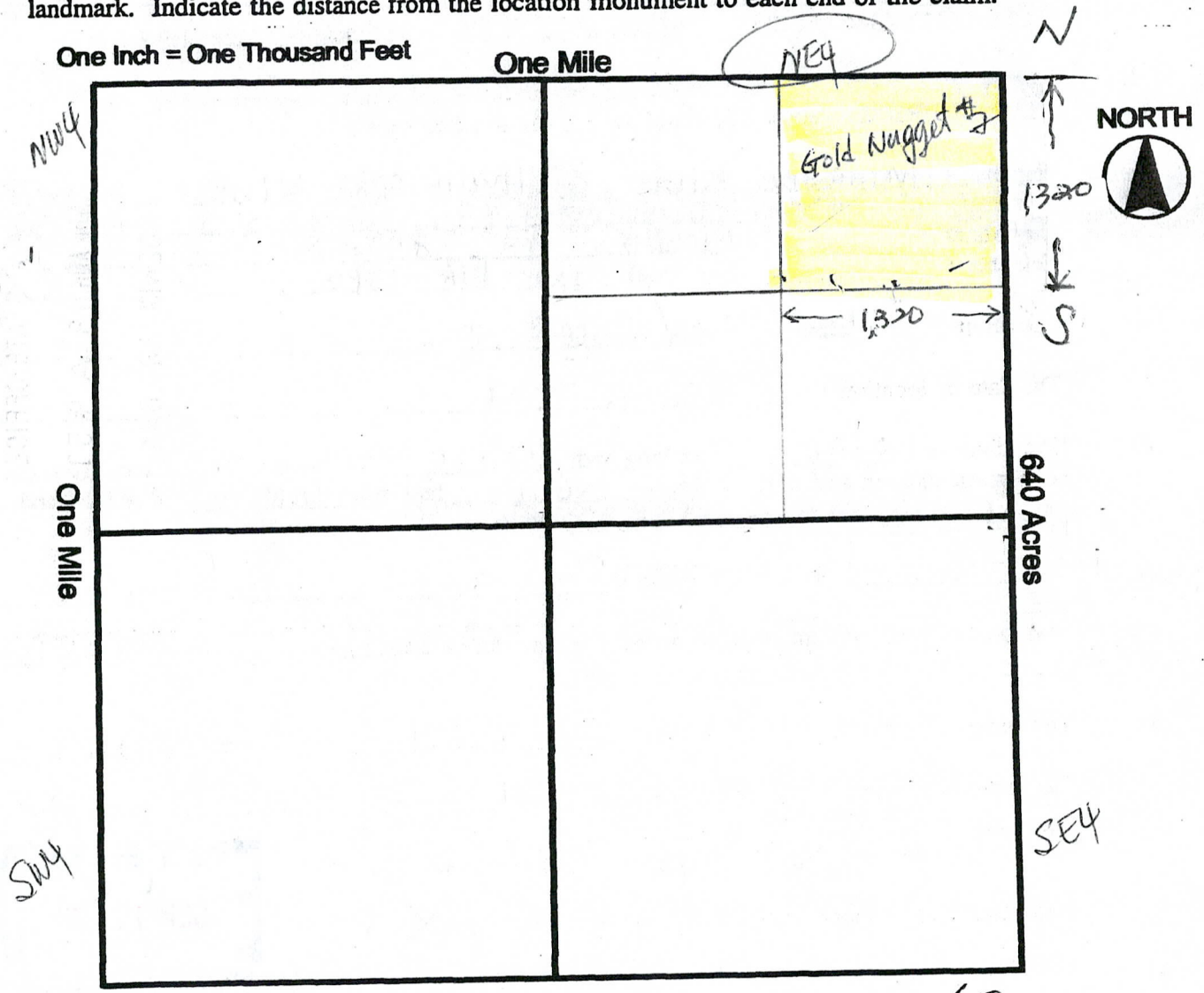
Date Aug. 18, 2014 Signature [Signature]  Locator  Agent Only

**MAP OF MINING CLAIM LOCATION**

1. The name of the claim is Gold Nugget # 2.
2. The NE corner of the claim is 0 feet in a 0 direction to a survey monument or permanent object as described as SECTION MARKER
3. The type of location monument is 2x2 wood post 4ft. above-ground
4. The bearing and distance between the corners of the claim are beginning at the NE corner of the claim, 1,320 feet in a south direction to the SE corner, then 1,320 feet in a west direction to the SW corner, then 1,320 feet in a NORTH direction to the NW corner, then 1,320 feet in a EAST direction to the point of beginning.
5. Please indicate the distance and bearings between claim corners and a recognized survey monument or landmark. Indicate the distance from the location monument to each end of the claim.

One Inch = One Thousand Feet

One Mile



Section 11, Quarter Section NE, Range 6W,  
 Township 6N, G&SR Meridian, Maricopa County, Arizona.

Date Aug. 18. 2014 Signature [Signature]

CLAIM NAME Gold Nugget #2

Additional Owners:

Name: Hyungsoo Kim  
Address: 3064 E. Dry Creek Rd.  
City/State/Zip Code: PHOENIX, AZ 85048  
Telephone Number (area code): 480-516-9311

Name: Hyunsook Kim  
Address: 3064 E. Dry Creek Rd  
City/State/Zip Code: Phoenix, AZ 85048  
Telephone Number (area code): 480-516-9017

Name: \_\_\_\_\_  
Address: \_\_\_\_\_  
City/State/Zip Code: \_\_\_\_\_  
Telephone Number (area code): \_\_\_\_\_

Name: \_\_\_\_\_  
Address: \_\_\_\_\_  
City/State/Zip Code: \_\_\_\_\_  
Telephone Number (area code): \_\_\_\_\_

Name: \_\_\_\_\_  
Address: \_\_\_\_\_  
City/State/Zip Code: \_\_\_\_\_  
Telephone Number (area code): \_\_\_\_\_

Name: \_\_\_\_\_  
Address: \_\_\_\_\_  
City/State/Zip Code: \_\_\_\_\_  
Telephone Number (area code): \_\_\_\_\_

Name: \_\_\_\_\_  
Address: \_\_\_\_\_  
City/State/Zip Code: \_\_\_\_\_  
Telephone Number (area code): \_\_\_\_\_

RECEIVED  
AZ STATE OFFICE  
2014 AUG 19 A 9:57  
PHOENIX, ARIZONA

NOTICE OF MINING CLAIM LOCATION

PHOENIX AZ

2005 SEP 22 P 12:24

RECEIVED  
B.L.M. AZ STATE OFFICE

- 1. TYPE OF NOTICE:  Location  Amendment  Relocation
- 2. TYPE OF CLAIM OR SITE:  Placer  Lode  Millsite  Tunnel site
- 3. The name, address and telephone number of the name(s) to be considered owner(s) is:  
PLEASE PRINT (show additional owners on attached sheet)

Name: JACK TUCKER  
 Address: 109 E ELM CIR  
 City/State/Zip Code: GILBERT AZ 85234  
 Telephone Number (include area code): 480: 632-2664

- 4. The name of the claim: GOLD BUGGET #3
- 5. The date of location is: 9/1/05

6. The claim is 2640 feet long and 2640 feet wide. The distance from the location monument to each end of the claim is 2640 feet in a SOUTH direction and 2640 feet in a EAST direction.

7. The SE corner of the claim is Ø  
 from a survey monument or permanent natural object described as SECTION MARKER

8. The general course of the claim is from the NORTH to the SOUTH

9. The location of the claim is in Section(s) 2, Quarter Section(s) SE,  
 Township(s) 6N, Range(s) 6W, Gila and Salt  
 River Meridian, MARICOPA County, State of Arizona.

10. Is the claim filed under Public Law 359?  yes  no

11. Monument types are 2x2 WOOD POST

Date 9/1/05 Signature [Signature]  Locator  Agent Only


AMC 3-7201

**MAP OF MINING CLAIM LOCATION**

1. The name of the claim is Gold Nugget #3
2. The SE corner of the claim is 0 feet in a 0 direction to a survey monument or permanent object as described as SECTION MARKER
3. The type of location monument is 2x2 WOOD POST
4. The bearing and distance between the corners of the claim are beginning at the SE corner of the claim, 2640 feet in a WEST direction to the SW corner, then 2640 feet in a NORTH direction to the NW corner, then 2640 feet in a EAST direction to the NE corner, then 2640 feet in a SOUTH direction to the point of beginning.
5. Please indicate the distance and bearings between claim corners and a recognized survey monument or landmark. Indicate the distance from the location monument to each end of the claim.

One Inch = One Thousand Feet

One Mile



Section 2, Quarter Section SE, Range 6W  
Township 6N, G&SR Meridian, MARICOPA County, Arizona.

Date 9/1/05 Signature [Signature]

CLAIM NAME GOLD MUGGET #3

**Additional Owners:**

Name: LISA TUCKER  
Address: 109 E. ELM CIR.  
City/State/Zip Code: GILBERT AZ 85234  
Telephone Number (area code): 480.892.2760

Name: PAUL TUCKER  
Address: 8187 S. 3200 WEST  
City/State/Zip Code: WEST JORDAN UT 84088  
Telephone Number (area code): 801.255.4129

Name: STEVEN McALLISTER  
Address: 8187 S. 3200 WEST  
City/State/Zip Code: WEST JORDAN UT 84088  
Telephone Number (area code): 801.255.4129

Name: PENNY CREPEZZI  
Address: 1208 W. TEAKWOOD  
City/State/Zip Code: TOMS RIVER NJ 08755  
Telephone Number (area code): 732.506.6785

Name: ANTHONY CREPEZZI  
Address: 208 W. TEAKWOOD  
City/State/Zip Code: TOMS RIVER NJ 08755  
Telephone Number (area code): 732.506.6785

Name: ADAM BROWN  
Address: 28 DEANS LN.  
City/State/Zip Code: SOUTH BRUNSWICK NJ 08849  
Telephone Number (area code): 732.821.7885

Name: JASON BROWN  
Address: 28 DEANS LN.  
City/State/Zip Code: SOUTH BRUNSWICK NJ 08849  
Telephone Number (area code): 732.821.7885

RECEIVED  
BLM. AZ STATE OFFICE  
2005 SEP 22 PM 12:24  
PHOENIX AZ

AMC 367201

NOTICE OF MINING CLAIM LOCATION

RECEIVED  
B.L.M. AZ STATE OFFICE  
2005 SEP 22 P 12 25  
PHOENIX, AZ

1. TYPE OF NOTICE:  Location  Amendment  Relocation
2. TYPE OF CLAIM OR SITE:  Placer  Lode  Millsite  Tunnel site
3. The name, address and telephone number of the name(s) to be considered owner(s) **PLEASE PRINT** (show additional owners on attached sheet)  
 Name: JACK TUCKER  
 Address: 109 E ELM CIR  
 City/State/Zip Code: GILBERT AZ 85234  
 Telephone Number (include area code): 480 632-2664
4. The name of the claim: JEWELS
5. The date of location is: 9/1/05
6. The claim is 2640 feet long and 2640 feet wide. The distance from the location monument to each end of the claim is 2640 feet in a SOUTH direction and 2640 feet in a WEST direction.
7. The SW corner of the claim is Ø  
 from a survey monument or permanent natural object described as SECTION MARKER
8. The general course of the claim is from the SOUTH to the NORTH
9. The location of the claim is in Section(s) 24, Quarter Section(s) SW, Township(s) 6N, Range(s) 6W, Gila and Salt River Meridian, MARICOPA County, State of Arizona.
10. Is the claim filed under Public Law 359?  yes  no
11. Monument types are 2x2 WOOD POST

Date 9/1/05 Signature [Signature]  Locator  Agent Only

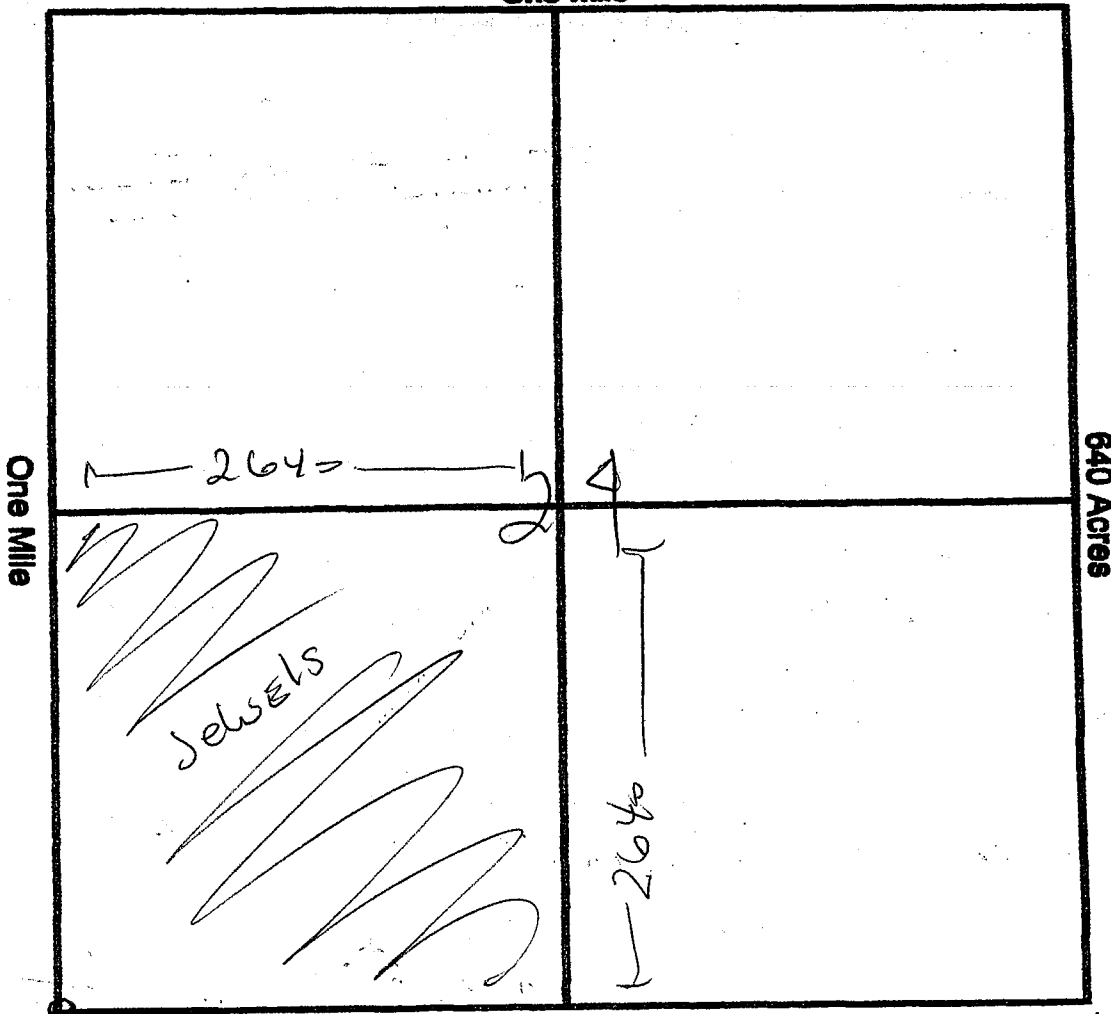
AMB 367202

MAP OF MINING CLAIM LOCALITY

- The name of the claim is Jewels
- The SW corner of the claim is Ø feet in a Ø direction to a survey monument or permanent object as described as SECTION MARKER
- The type of location monument is 2x2 WOOD POST
- The bearing and distance between the corners of the claim are beginning at the SW corner of the claim, 2640 feet in a NORTH direction to the NW corner, then 2640 feet in a EAST direction to the NE corner, then 2640 feet in a SOUTH direction to the SE corner, then 2640 feet in a WEST direction to the point of beginning.
- Please indicate the distance and bearings between claim corners and a recognized survey monument or landmark. Indicate the distance from the location monument to each end of the claim.

One Inch = One Thousand Feet

One Mile



Section 24, Quarter Section SW, Range 6W,  
 Township 6N, G&SR Meridian, MARICOPA County, Arizona.

Date 9/1/05

Signature [Handwritten Signature]



CLAIM NAME J WELS

Additional Owners:

Name: LISA TUCKER  
Address: 109 E. ELM CIR.  
City/State/Zip Code: GILBERT AZ 85234  
Telephone Number (area code): 480.892.2760

Name: PAUL TUCKER  
Address: 8187 S. 3200 WEST  
City/State/Zip Code: WEST JORDAN UT 84088  
Telephone Number (area code): 801.255.4129

Name: STEVEN McALLISTER  
Address: 8187 S. 3200 WEST  
City/State/Zip Code: WEST JORDAN UT 84088  
Telephone Number (area code): 801.255.4129

Name: PENNY CREPEZZI  
Address: 1208 W. TEAKWOOD  
City/State/Zip Code: TOMS RIVER NJ 08755  
Telephone Number (area code): 732.506.6785

Name: ANTHONY CREPEZZI  
Address: 208 W. TEAKWOOD  
City/State/Zip Code: TOMS RIVER NJ 08755  
Telephone Number (area code): 732.506.6785

Name: ADAM BROWN  
Address: 28 DEANS LN.  
City/State/Zip Code: SOUTH BRONWICK NJ 08849  
Telephone Number (area code): 732.821.7885

Name: JASON BROWN  
Address: 28 DEANS LN.  
City/State/Zip Code: SOUTH BRONWICK NJ 08849  
Telephone Number (area code): 732.821.7885

RECEIVED  
B.L.M. AZ STATE OFFICE  
2005 SEP 22 P 12:25  
PHOENIX, AZ

AMC 367202

NOTICE OF MINING CLAIM LOCATION

RECEIVED  
B.L.M. AZ STATE OFFICE

2005 SEP 22 PM 3:25

PHOENIX, AZ

- 1. TYPE OF NOTICE:  Location  Amendment  Relocation
- 2. TYPE OF CLAIM OR SITE:  Placer  Lode  Millsite  Tunnel site
- 3. The name, address and telephone number of the name(s) to be considered owner(s) is:  
PLEASE PRINT (show additional owners on attached sheet)

Name: JACK TUCKER  
 Address: 109 E ELM CIR  
 City/State/Zip Code: GILBERT, AZ 85234  
 Telephone Number (include area code): 480.632.2664

- 4. The name of the claim: LOST GOLD
- 5. The date of location is: 9/1/05

6. The claim is 2640 feet long and 2640 feet wide. The distance from the location monument to each end of the claim is 2640 feet in a south direction and 2640 feet in a WEST direction.

7. The SW corner of the claim is Ø  
 from a survey monument or permanent natural object described as SECTION MARKER

8. The general course of the claim is from the South to the NORTH

9. The location of the claim is in Section(s) 3, Quarter Section(s) SW,  
 Township(s) 6N, Range(s) 6W, Gila and Salt  
 River Meridian, MARICOPA County, State of Arizona.

10. Is the claim filed under Public Law 359?  yes  no

11. Monument types are 2x2 WOOD POST

Date 9/1/05 Signature [Signature]  Locator  Agent Only


AMC 367203

MAP OF MINING CLAIM LOCATION

- The name of the claim is Lost Gold
- The SW corner of the claim is Ø feet in a Ø direction to a survey monument or permanent object as described as SECTION MARKER
- The type of location monument is 2x2 WOOD POST
- The bearing and distance between the corners of the claim are beginning at the SW corner of the claim, 2640 feet in a NORTH direction to the NW corner, then 2640 feet in a EAST direction to the NE corner, then 2640 feet in a SOUTH direction to the SE corner, then 2640 feet in a WEST direction to the point of beginning.
- Please indicate the distance and bearings between claim corners and a recognized survey monument or landmark. Indicate the distance from the location monument to each end of the claim.

One Inch = One Thousand Feet

One Mile



Section 3, Quarter Section SW, Range 6W  
 Township 6N, G&SR Meridian, MARICOPA County, Arizona.

Date 9/1/05

Signature [Handwritten Signature]

CLAIM NAME L-T GOLD

Additional Owners:

Name: LISA TUCKER

Address: 109 E. ELM CIR.

City/State/Zip Code: GILBERT AZ 85234

Telephone Number (area code): 480.892.2760

Name: PAUL TUCKER

Address: 8187 S. 3200 WEST

City/State/Zip Code: WEST JORDAN UT 84088

Telephone Number (area code): 801.255.4129

Name: STEVEN McALLISTER

Address: 8187 S. 3200 WEST

City/State/Zip Code: WEST JORDAN UT 84088

Telephone Number (area code): 801.255.4129

Name: PENNY CREPEZZI

Address: 1208 W. TEARWOOD

City/State/Zip Code: TOMS RIVER NJ 08755

Telephone Number (area code): 732.506.6785

Name: ANTHONY CREPEZZI

Address: 208 W. TEARWOOD

City/State/Zip Code: TOMS RIVER NJ 08755

Telephone Number (area code): 732.506.6785

Name: ADAM BROWN

Address: 28 DEANS LN.

City/State/Zip Code: SOUTH BRONWICK NJ 08849

Telephone Number (area code): 732.821.7885

Name: JASON BROWN

Address: 28 DEANS LN.

City/State/Zip Code: SOUTH BRONWICK NJ 08849

Telephone Number (area code): 732.821.7885

RECEIVED  
B.L.M. AZ STATE OFFICE  
2005 SEP 22 PM 12:28  
PHOENIX, AZ

AMC 367203

NOTICE OF MINING CLAIM LOCATION

PHOENIX, AZ

2005 SEP 22 PM 2:25

RECEIVED  
B.L.M. AZ STATE OFFICE

- 1. TYPE OF NOTICE:  Location  Amendment  Relocation
- 2. TYPE OF CLAIM OR SITE:  Placer  Lode  Millsite  Tunnel site
- 3. The name, address and telephone number of the name(s) to be considered owner(s) is: **PLEASE PRINT** (show additional owners on attached sheet)

Name: JACK TUCKER  
 Address: 109 E ELM CIR  
 City/State/Zip Code: GILBERT AZ 85234  
 Telephone Number (include area code): PH. 632-2664

- 4. The name of the claim: Raining Gold
- 5. The date of location is: 9/1/05

6. The claim is 2640 feet long and 2640 feet wide. The distance from the location monument to each end of the claim is 2640 feet in a NORTH direction and 2640 feet in a WEST direction.

7. The NW corner of the claim is Ø  
 from a survey monument or permanent natural object described as SECTION MARKER

8. The general course of the claim is from the South to the NORTH

9. The location of the claim is in Section(s) 12, Quarter Section(s) NW, Township(s) 6N, Range(s) 5W, Gila and Salt River Meridian, MARICOPA County, State of Arizona.

10. Is the claim filed under Public Law 359?  yes  no

11. Monument types are 2x2 Wood Post

Date 9/1/05 Signature [Signature]  Locator  Agent Only


AMC B 67204

**MAP OF MINING CLAIM LOCATION**

1. The name of the claim is Raining Gold
2. The NW corner of the claim is 0 feet in a 0 direction to a survey monument or permanent object as described as SECTION MARKER
3. The type of location monument is 2 X 2 WOOD POST
4. The bearing and distance between the corners of the claim are beginning at the NW corner of the claim, 2640 feet in a EAST direction to the NE corner, then 2640 feet in a SOUTH direction to the SE corner, then 2640 feet in a WEST direction to the SW corner, then 2640 feet in a NORTH direction to the point of beginning.
5. Please indicate the distance and bearings between claim corners and a recognized survey monument or landmark. Indicate the distance from the location monument to each end of the claim.

One Inch = One Thousand Feet

One Mile



Section 12, Quarter Section NW, Range 5W,  
Township 6N, G&SR Meridian, MARICOPA County, Arizona.

Date 9/1/05 Signature [Signature]

CLAIM NAME THINNING GOLD

Additional Owners:

Name: LISA H. TUCKER

Address: 109 E. ELM CIR

City/State/Zip Code: GILBERT AZ 85234

Telephone Number (area code): 480-620-4552

Name: MIKE TUCKER

Address: 7082 SWAN HILL DR.

City/State/Zip Code: W.J. UT 84084

Telephone Number (area code): 801-282-0319

Name: STEVE McALLISTER

Address: 8187 SO. 3200 W.

City/State/Zip Code: W.S. UT 84088

Telephone Number (area code): 801-255-4129

Name: Paul TUCKER

Address: 8187 SO. 3200 W.

City/State/Zip Code: W.S. UT 84088

Telephone Number (area code): 801-255-4129

Name: LISA TUCKER

Address: 7082 SWAN HILL DR.

City/State/Zip Code: W.S. UT 84084

Telephone Number (area code): 801-282-0319

Name: Penny Brown

Address: 1803 BRECKEN RIDGE PL.

City/State/Zip Code: TOMS RIVER, NJ 08755

Telephone Number (area code): 732-942-0182

Name: ANTHONY CREPEZZI

Address: 1803 BRECKEN RIDGE PL.

City/State/Zip Code: TOMS RIVER, NJ 08755

Telephone Number (area code): 732-942-0182

RECEIVED  
B.L.M. AZ STATE OFFICE  
2005 SEP 22 P 12:25  
PHOENIX, AZ

AMC 367204

NOTICE OF MINING CLAIM LOCATION

RECEIVED  
B.L.M. AZ STATE OFFICE  
2005 SEP 22 PM 2:25  
PHOENIX, AZ

1. TYPE OF NOTICE:  Location  Amendment  Relocation
2. TYPE OF CLAIM OR SITE:  Placer  Lode  Millsite  Tunnel site
3. The name, address and telephone number of the name(s) to be considered owner(s) is:  
PLEASE PRINT (show additional owners on attached sheet)  
Name: JACK TUCKER  
Address: 109 E ELM CIR  
City/State/Zip Code: GILBERT AZ 85234  
Telephone Number (include area code): 480. 1632.2664
4. The name of the claim: STAY OFF #1
5. The date of location is: 9/1/05
6. The claim is 2640 feet long and 2640 feet wide. The distance from the location monument to each end of the claim is 2640 feet in a SOUTH direction and 2640 feet in a WEST direction.
7. The SW corner of the claim is (D) from a survey monument or permanent natural object described as SECTION MARKER
8. The general course of the claim is from the SOUTH to the NORTH
9. The location of the claim is in Section(s) 6, Quarter Section(s) SW, Township(s) 6N, Range(s) 6W, Gila and Salt River Meridian, MARICOPA County, State of Arizona.
10. Is the claim filed under Public Law 359?  yes  no
11. Monument types are 2x2 WOOD POST

AMC B67205

Date 9/1/05 Signature [Signature]  Locator  Agent Only




**MAP OF MINING CLAIM LOCATION**

1. The name of the claim is STAY OFF #1
2. The SW corner of the claim is 0 feet in a 0 direction to a survey monument or permanent object as described as SECTION MARKER
3. The type of location monument is 2 X 2 WOOD POST
4. The bearing and distance between the corners of the claim are beginning at the SW corner of the claim, 2640 feet in a NORTH direction to the NW corner, then 2640 feet in a EAST direction to the NE corner, then 2640 feet in a SOUTH direction to the SE corner, then 2640 feet in a WEST direction to the point of beginning.
5. Please indicate the distance and bearings between claim corners and a recognized survey monument or landmark. Indicate the distance from the location monument to each end of the claim.

One Inch = One Thousand Feet

One Mile



Section 6, Quarter Section SW, Range 6W  
Township 6N, G&SR Meridian, MARICOPA County, Arizona.

Date 9/1/05

Signature [Handwritten Signature]

CLAIM NAME STAL OFF #1

Additional Owners:

Name: LISA TUCKER  
Address: 109 E. ELM CIR.  
City/State/Zip Code: GILBERT AZ 85234  
Telephone Number (area code): 480.892.2760

Name: PAUL TUCKER  
Address: 8187 S. 3200 WEST  
City/State/Zip Code: WEST JORDAN UT 84088  
Telephone Number (area code): 801.255.4129

Name: STEVEN McALLISTER  
Address: 8187 S. 3200 WEST  
City/State/Zip Code: WEST JORDAN UT 84088  
Telephone Number (area code): 801.255.4129

Name: PENNY CREPEZZI  
Address: 1208 W. TEAKWOOD  
City/State/Zip Code: TOMS RIVER NJ 08755  
Telephone Number (area code): 732.506.6785

Name: ANTHONY CREPEZZI  
Address: 208 W. TEAKWOOD  
City/State/Zip Code: TOMS RIVER NJ 08755  
Telephone Number (area code): 732.506.6785

Name: ADAM BROWN  
Address: 28 DEANS LN.  
City/State/Zip Code: SOUTH BRONWICK NJ 08849  
Telephone Number (area code): 732.821.7885

Name: JASON BROWN  
Address: 28 DEANS LN.  
City/State/Zip Code: SOUTH BRONWICK NJ 08849  
Telephone Number (area code): 732.821.7885

RECEIVED  
BLM, AZ STATE OFFICE  
2005 SEP 22 P 2:25  
PHOENIX, AZ

AMC 367205

NOTICE OF MINING CLAIM LOCATION

PHOENIX, ARIZONA

2005 SEP 22 P 12:21

RECEIVED  
B.L.M. AZ STATE OFFICE

- 1. TYPE OF NOTICE:  Location  Amendment  Relocation
- 2. TYPE OF CLAIM OR SITE:  Placer  Lode  Millsite  Tunnel site
- 3. The name, address and telephone number of the name(s) to be considered owner(s) is:  
PLEASE PRINT (show additional owners on attached sheet)

Name: JACK TUCKER  
 Address: 109 E ELM CIR  
 City/State/Zip Code: GILBERT, AZ 85234  
 Telephone Number (include area code): 480.632.2664

- 4. The name of the claim: VULTURE #1
- 5. The date of location is: 9/1/05

6. The claim is 2640 feet long and 2640 feet wide. The distance from the location monument to each end of the claim is 2640 feet in a NORTH direction and 2640 feet in a EAST direction.

7. The NE corner of the claim is Ø

from a survey monument or permanent natural object described as SECTION MARKER

8. The general course of the claim is from the SOUTH to the NORTH.

9. The location of the claim is in Section(s) 21, Quarter Section(s) NE, Township(s) 6N, Range(s) 6W, Gila and Salt River Meridian, MARICOPA County, State of Arizona.

10. Is the claim filed under Public Law 359?  yes  no

11. Monument types are 2x2 WOOD POST

Date 9/1/05 Signature [Signature]  Locator  Agent Only


AMC 36:206

**MAP OF MINING CLAIM LOCATION**

1. The name of the claim is VULTURE #1
2. The NE corner of the claim is 0 feet in a 0 direction to a survey monument or permanent object as described as SECTION MARKER
3. The type of location monument is 2x2 WOOD POST
4. The bearing and distance between the corners of the claim are beginning at the NE corner of the claim, 2640 feet in a SOUTH direction to the SE corner, then 2640 feet in a WEST direction to the SW corner, then 2640 feet in a NORTH direction to the NW corner, then 2640 feet in a EAST direction to the point of beginning.
5. Please indicate the distance and bearings between claim corners and a recognized survey monument or landmark. Indicate the distance from the location monument to each end of the claim.

One Inch = One Thousand Feet

One Mile



Section 21, Quarter Section NE, Range 6W,  
Township 6N, G&SR Meridian, MARICOPA County, Arizona.

Date 9/1/05 Signature [Handwritten Signature]

CLAIM NAME UU -ORE #1

Additional Owners:

Name: LISA TUCKER  
Address: 109 E. ELM CIR.  
City/State/Zip Code: GILBERT AZ 85234  
Telephone Number (area code): 480.892.2760

Name: PAUL TUCKER  
Address: 8187 S. 3200 WEST  
City/State/Zip Code: WEST JORDAN UT 84088  
Telephone Number (area code): 801.255.4129

Name: STEVEN McALLISTER  
Address: 8187 S. 3200 WEST  
City/State/Zip Code: WEST JORDAN UT 84088  
Telephone Number (area code): 801.255.4129

Name: PENNY CREPEZZI  
Address: 1208 W. TEAKWOOD  
City/State/Zip Code: TOMS RIVER NJ 08755  
Telephone Number (area code): 732.506.6785

Name: ANTHONY CREPEZZI  
Address: 208 W. TEAKWOOD  
City/State/Zip Code: TOMS RIVER NJ 08755  
Telephone Number (area code): 732.506.6785

Name: ADAM BROWN  
Address: 28 DEANS LN.  
City/State/Zip Code: SOUTH BRONWICK NJ 08849  
Telephone Number (area code): 732.821.7885

Name: JASON BROWN  
Address: 28 DEANS LN.  
City/State/Zip Code: SOUTH BRONWICK NJ 08849  
Telephone Number (area code): 732.821.7885

RECEIVED  
B.L.M. AZ STATE OFFICE  
2005 SEP 22 P 12:28  
PHOENIX, AZ

AMC 367206

NOTICE OF MINING CLAIM LOCATION

RECEIVED  
B.L.M. AZ STATE OFFICE  
2005 SEP 22 P:12:26  
PHOENIX, AZ

- 1. TYPE OF NOTICE:  Location  Amendment  Relocation
- 2. TYPE OF CLAIM OR SITE:  Placer  Lode  Millsite  Tunnel site
- 3. The name, address and telephone number of the name(s) to be considered owner(s) is: **PLEASE PRINT** (show additional owners on attached sheet)  
 Name: JACK TUCKER  
 Address: 109 E ELM AVE  
 City/State/Zip Code: GILBERT AZ 85234  
 Telephone Number (include area code): 480-632-2664
- 4. The name of the claim: VULTURE #4
- 5. The date of location is: 9/1/05
- 6. The claim is 2640 feet long and 2640 feet wide. The distance from the location monument to each end of the claim is 2640 feet in a NORTH direction and 2640 feet in a WEST direction.
- 7. The NW corner of the claim is o from a survey monument or permanent natural object described as SECTION MARKER
- 8. The general course of the claim is from the NORTH to the SOUTH
- 9. The location of the claim is in Section(s) 21, Quarter Section(s) NW, Township(s) 6N, Range(s) 6W, Gila and Salt River Meridian, MARICOPA County, State of Arizona.
- 10. Is the claim filed under Public Law 359?  yes  no
- 11. Monument types are 2x2 WOOD POST

AND 367207

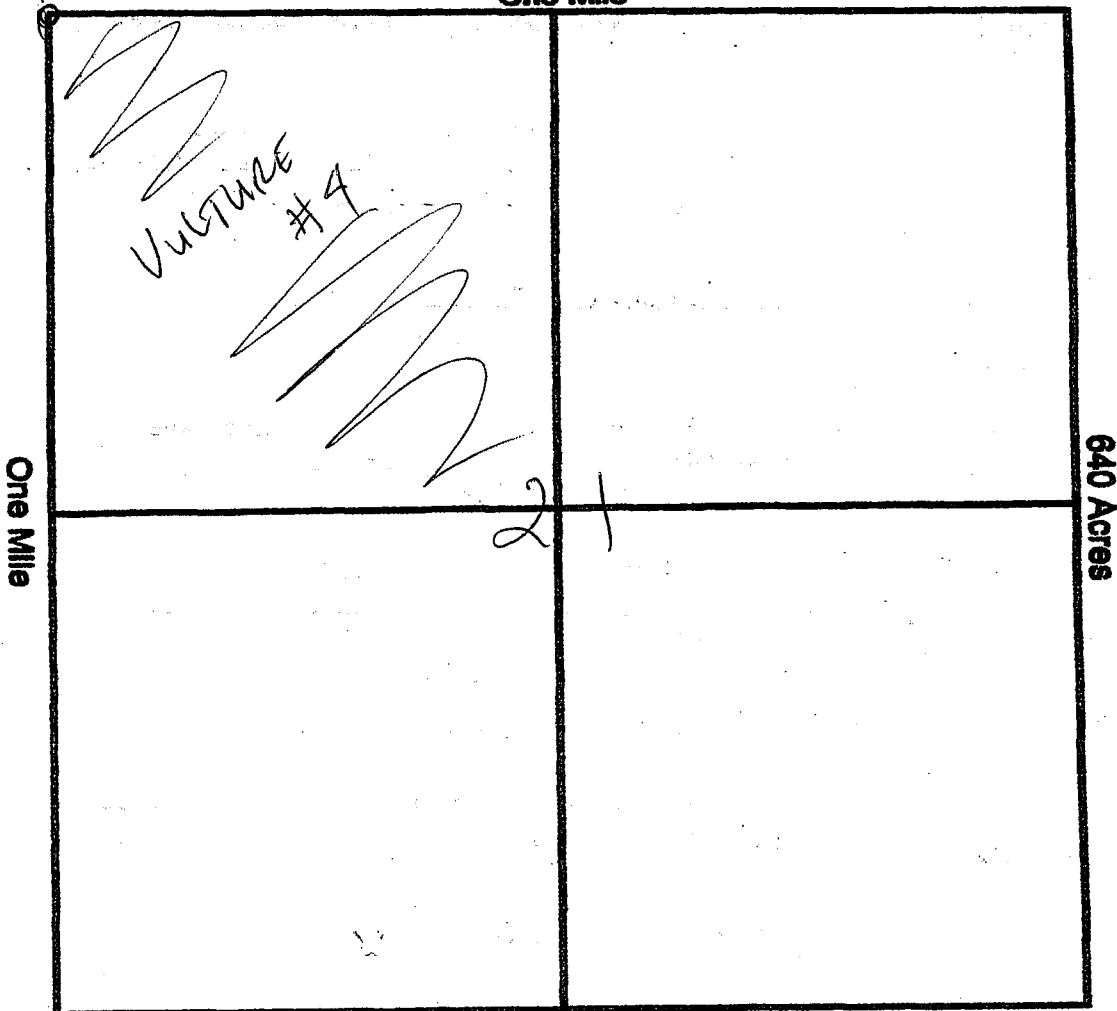
Date 9/1/05 Signature [Signature]  Locator  Agent Only

**MAP OF MINING CLAIM LOCATION**

- The name of the claim is VULTURE #4
- The NW corner of the claim is 0 feet in a 0 direction to a survey monument or permanent object as described as SECTION MARKER
- The type of location monument is 2x2 WOOD POST
- The bearing and distance between the corners of the claim are beginning at the NW corner of the claim, 2640 feet in a EAST direction to the NE corner, then 2640 feet in a SOUTH direction to the SE corner, then 2640 feet in a WEST direction to the SW corner, then 2640 feet in a NORTH direction to the point of beginning.
- Please indicate the distance and bearings between claim corners and a recognized survey monument or landmark. Indicate the distance from the location monument to each end of the claim.

One Inch = One Thousand Feet

One Mile



Section 21, Quarter Section NW, Range 6W  
 Township 6N, G&SR Meridian, MARICOPA County, Arizona.

Date 9/1/05

Signature [Handwritten Signature]

CLAIM NAME ULTURE #4

Additional Owners:

Name: LISA TUCKER

Address: 109 E. ELM CIR.

City/State/Zip Code: GILBERT AZ 85234

Telephone Number (area code): 480.892.2760

Name: PAUL TUCKER

Address: 8187 S. 3200 WEST

City/State/Zip Code: WEST JORDAN UT 84088

Telephone Number (area code): 801.255.4129

Name: STEVEN McALLISTER

Address: 8187 S. 3200 WEST

City/State/Zip Code: WEST JORDAN UT 84088

Telephone Number (area code): 801.255.4129

Name: PENNY CREPEZZI

Address: 1208 W. TEAKWOOD

City/State/Zip Code: TOMS RIVER NJ 08755

Telephone Number (area code): 732.506.6785

Name: ANTHONY CREPEZZI

Address: 1208 W. TEAKWOOD

City/State/Zip Code: TOMS RIVER NJ 08755

Telephone Number (area code): 732.506.6785

Name: ADAM BROWN

Address: 28 DEANS LN.

City/State/Zip Code: SOUTH BRUNSWICK NJ 08849

Telephone Number (area code): 732.821.7885

Name: JASON BROWN

Address: 28 DEANS LN.

City/State/Zip Code: SOUTH BRUNSWICK NJ 08849

Telephone Number (area code): 732.821.7885

RECEIVED  
B.L.M. AZ STATE OFFICE  
2005 SEP 22 P 12 26 08  
PHOENIX, AZ

ANC 367207



Input Parameters for Geographic Report with Land

System Id = CR

Admin State = AZ

Geo State =

Casetype begins with

Case Disp Txt = AUTHORIZED, CANCELLED, EXPIRED, No Match, PENDING, REJECTED, RELINQUISHED, VOID, WITHDRAWN

Mer Twp Rng =

Mtrs = 14 0060N 0050W 012, 14 0060N 0060W 002, 14 0060N 0060W 003, 14 0060N 0060W 005, 14 0060N 0060W 006, 14 0060N 0060W 011, 14 0060N  
0060W 012, 14 0060N 0060W 018, 14 0060N 0060W 021, 14 0060N 0060W 024

Commodity =

Pending Org =

Section =

Total Rows Returned: 12

RUN TIME: 12:21 PM

Adm State: AZ

UNITED STATES DEPARTMENT OF INTERIOR  
BUREAU OF LAND MANAGEMENT  
GEOGRAPHIC REPORT WITH LAND  
Sorted by Meridian Township Range

RUN DATE: 09/22/2005  
Page 1 of 2

Serial Number: AZA 031568

Total Case Acres: 1.000

<u>Casetype</u>	<u>Case Disp</u>	14	0060N	0050W	<u>Sect</u>	<u>Sur Typ</u>	<u>Sur Num</u>	<u>Suff</u>	<u>Subdivision</u>	<u>Act Pend</u>
837000	AUTHORIZED				012	FF			PORTION OF;	

Serial Number: AZA 012037

Total Case Acres: 2,231.010

<u>Casetype</u>	<u>Case Disp</u>	14	0060N	0060W	<u>Sect</u>	<u>Sur Typ</u>	<u>Sur Num</u>	<u>Suff</u>	<u>Subdivision</u>	<u>Act Pend</u>
285007	AUTHORIZED				006	ALIQ			E2SW,SWSE;	Y
					018				NENE;	Y

Serial Number: AZA 023351

Total Case Acres: 1.000

<u>Casetype</u>	<u>Case Disp</u>	14	0060N	0060W	<u>Sect</u>	<u>Sur Typ</u>	<u>Sur Num</u>	<u>Suff</u>	<u>Subdivision</u>	<u>Act Pend</u>
282201	AUTHORIZED				012	FF		1	PART OF SESE;	

Serial Number: AZA 031464

Total Case Acres: 558.000

<u>Casetype</u>	<u>Case Disp</u>	14	0060N	0060W	<u>Sect</u>	<u>Sur Typ</u>	<u>Sur Num</u>	<u>Suff</u>	<u>Subdivision</u>	<u>Act Pend</u>
282103	PENDING				002	ALIQ			NE;	Y
					012					Y

Serial Number: AZA 031779

RUN TIME: 12:21 PM

Adm State: AZ

UNITED STATES DEPARTMENT OF INTERIOR  
BUREAU OF LAND MANAGEMENT  
GEOGRAPHIC REPORT WITH LAND  
Sorted by Meridian Township Range

RUN DATE: 09/22/2005

Page 2 of 2

Total Case Acres: 1.000

<u>Casetype</u>	<u>Case Disp</u>			<u>Sect</u>	<u>Sur Typ</u>	<u>Sur Num</u>	<u>Suff</u>	<u>Subdivision</u>	<u>Act Pend</u>
837000	EXPIRED	14	0060N	0060W	011	ALIQ		ALL;	
					021				
					024				

Serial Number: AZAR 0035584

Total Case Acres: 0.100

<u>Casetype</u>	<u>Case Disp</u>			<u>Sect</u>	<u>Sur Typ</u>	<u>Sur Num</u>	<u>Suff</u>	<u>Subdivision</u>	<u>Act Pend</u>
285004	AUTHORIZED	14	0060N	0060W	006	ALIQ		SEW,E2SW,SWSE;	
						LOTS		4,5,6,9;	
					018	ALIQ		E2NE;	



